2018 Coyote Creek Watershed Fisheries Monitoring

Prepared by:

Valley Water

5750 Almaden Expressway

San Jose, CA

95123

Reports included:

Water Year 2018 Exploratory Juvenile *Oncorhynchus mykiss* Sampling in Coyote Creek

Water Year 2018

Exploratory Juvenile *Oncorhynchus mykiss* Sampling in Coyote Creek

Prepared by:

Santa Clara Valley Water District

Environmental Mitigation and Monitoring Unit

April 11, 2019

Introduction

The purpose of this effort was to detect presence of steelhead/rainbow trout (*Oncorhynchus mykiss*; *O. mykiss* for the remainder of the document), record presence/absence of other fish species in Coyote Creek, and develop an understanding of the efforts required to conduct this level of monitoring in Coyote Creek. Three locations on Coyote Creek were sampled on October 22, 2018. Flow at the Santa Clara Valley Water District ALERT Gage Coyote at Madrone 5082 was approximately 48 cubic feet per second (cfs) at the time of sampling. This flow level made establishing and maintaining block nets difficult. Methods were altered to account for sampling under these conditions, including only conducting single electrofishing passes. Results are summarized at each location sampled and include the total number captured for the single pass electrofishing effort.

Methods

Site Selection and Habitat Typing

The three sampling reaches ranged from 41-m to 55-m in length. These sites were not randomly selected and had not been sampled for fisheries by any other effort in the watershed. Biologists chose the sites in the field by selecting for certain habitat features along the creek that they predicted to have the highest likelihood for supporting *O. mykiss*. The sampling reaches were approximately 3.8 kilometer downstream of Anderson Dam (Figure 1). Prior to the start of sampling, ambient conditions (weather) were noted and water quality (dissolved oxygen, conductivity, and temperature) were collected at the downstream end of the sampling stations. Ocular estimates of percent cover of macrophytes/emergent vegetation, boulders, woody debris, undercut banks, overhanging vegetation, submerged roots (live and dead), and artificial structures were recorded for each sampling station (Table 1). Each habitat feature was ranked on a 0-4 point scale described below, with 0 being absent and 4 being a very heavy presence (Table 1).

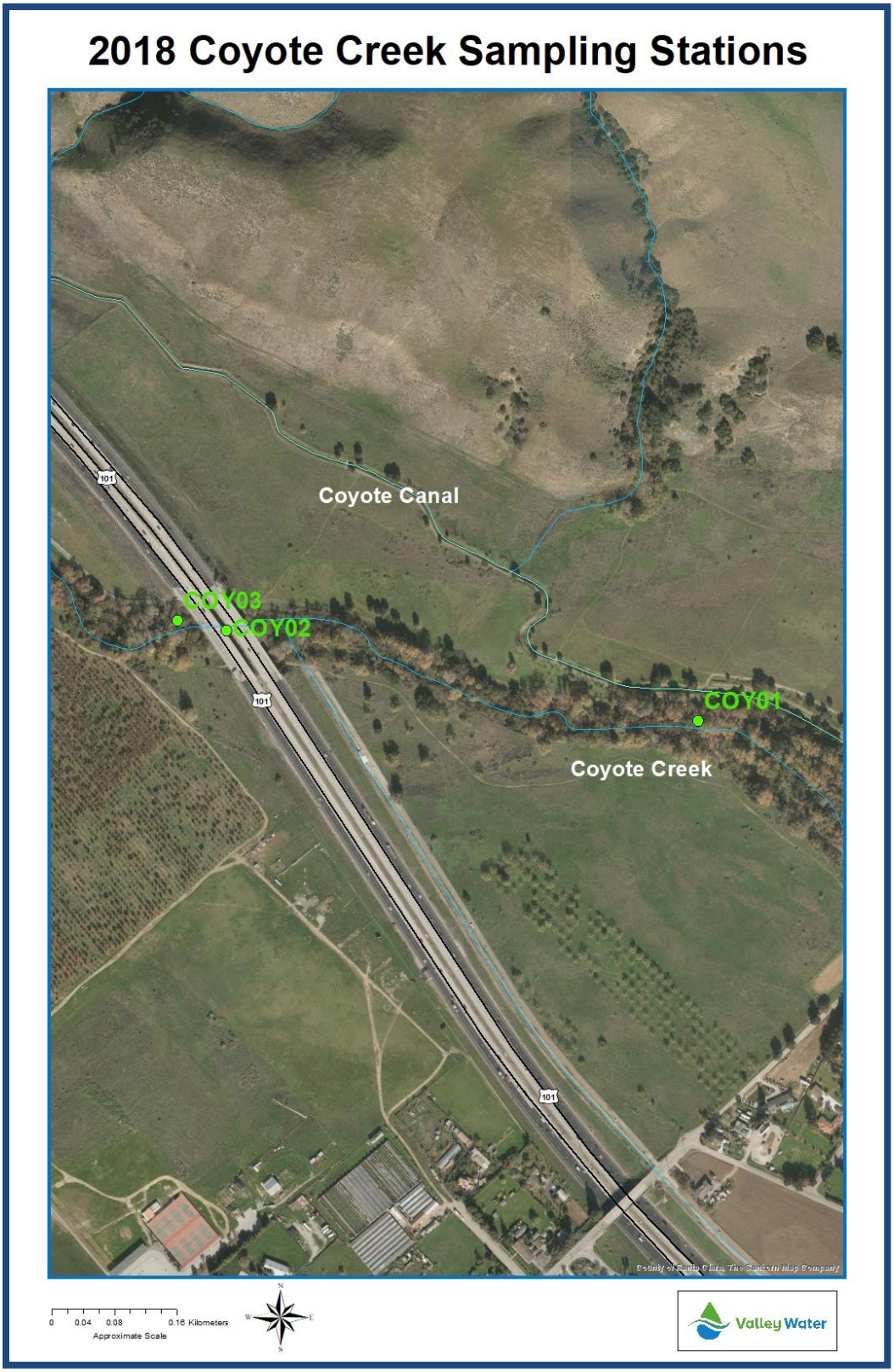

Figure 1: Coyote Creek juvenile rearing sampling stations.

Table 1: Ocular estimate scale (Ode 2007).

Scale	0	1	2	3	4
Percent Coverage	0%	<10%	10-40%	40-75%	>75%
Descriptor	Absent	Sparse	Moderate	Heavy	Very Heavy

Electrofishing

Block nets were installed at both the upstream and downstream ends of sampling reaches to block immigration into and emigration out of sampling reaches. Electrofishing commenced from down to upstream and worked laterally across the stream to ensure all portions of the wetted width were sampled. Smith-Root LR24 Backpack Electrofishing Units were used at all sampling stations. The LR24 quick set option was used to establish the initial power and waveform settings. The quick set output was verified with conductivity readings. Electrofishers were run using direct current, at a frequency of 30 HZ, duty cycle of 12%, and voltage that ranged between 175 and 190 volts. The electrofisher operator was flanked by two netters. Verbal communication and spatial awareness were used to ensure the entire width of the stream was covered. Single-pass electrofishing methods were deployed at all stations.

Fish Processing

Fish were held in aerated dark-colored containers during processing. Length measurements were recorded to the nearest millimeter at the fork of the tail for all *O. mykiss* (fork-length). Fin clips were taken for genetic analysis of all *O. mykiss* from the caudal fin. Clips were a 1-2 mm square. Medical grade scissors used to collect the clips were sterilized with an alcohol dilution with a final concentration of 60-80% isopropyl. Tissue samples were placed in sterile chromatography paper and placed in a labeled envelope denoting the field specimen number, species, stream, stream location, date, and fork-length. Tissues collected will be sent to the NMFS Southwest Fisheries Science Center.

Results

COYO1

This sampling station on Coyote Creek was downstream of the Walnut Picnic Area off the Coyote Creek Trail. The sampling reach was 55-m long and included riffle and glide habitat (Figure 2). Water quality and habitat complexity at the time of sampling is summarized in Table 2.

Figure *2*: Photo of station COYO1*.*

Table 2: Station COYO1 water quality data and ocular estimates of habitat complexity.

Water Quality			
Conductivity (µS/cm)	**Temperature (°C)**	**Dissolved Oxygen (mg/l)**	**Turbidity (NTU)**
413	16.27	10.88	15.4

Habitat Complexity Scoring						
Macrophytes/Emergent Vegetation	**Boulders**	**Woody Debris**	**Undercut Banks**	**Overhanging Vegetation**	**Roots**	**Artificial Structures**
2	2	2	1	3	1	0

Three species of fish were captured during the survey: prickly sculpin (*Cottus asper*), Sacramento sucker (*Catostomus occidantalis*), and three-spined stickleback (*Gasterosteus aculeatus*). The most abundant species encountered was prickly sculpin (n=14; Table 3).

Table 3: Number captured at Station COYO1 on Coyote Creek.

Species	Native	Number Captured
Prickly sculpin	Yes	14
Sacramento sucker	Yes	1
Three-spined stickleback	Yes	1

COYO2

The sampling station was located directly under HWY 101. The sampling reach was 41-m long and consisted of run habitat (Figure 3). Water quality and habitat complexity at the time of sampling is summarized in Table 4. Prickly sculpin (n=16) was the only species captured at this station (Table 5).

Figure *3*: Photo of station COYO2*.*

Table 4: Station COYO2 water quality data and ocular estimates of habitat complexity.

Water Quality			
Conductivity (µS/cm)	Temperature (°C)	Dissolved Oxygen (mg/l)	Turbidity (NTU)
417	16.52	9.38	42.3

Habitat Complexity Scoring						
Macrophytes/Emergent Vegetation	Boulders	Woody Debris	Undercut Banks	Overhanging Vegetation	Roots	Artificial Structures
1	1	1	1	1	1	4

Table 5: Number captured at Station COYO2 on Coyote Creek.

Species	Native	Number Captured
Prickly sculpin	Yes	16

COYO3

This sampling station was located downstream of HWY 101 off the Coyote Creek Trail. The sampling reach was 44-m long and included riffle habitat (Figure 4). Water quality and habitat complexity at the time of sampling is summarized in Table 6.

Figure 4: Photo of station COYO3.

Table 6: Station COYO3 water quality data and ocular estimates of habitat complexity.

Water Quality			
Conductivity (µS/cm)	Temperature (°C)	Dissolved Oxygen (mg/l)	Turbidity (NTU)
413	16.27	10.88	15.4

Habitat Complexity Scoring						
Macrophytes/Emergent Vegetation	Boulders	Woody Debris	Undercut Banks	Overhanging Vegetation	Roots	Artificial Structures
2	2	2	1	3	1	0

Three species of fish were captured during the survey: prickly sculpin, *O. mykiss*, and Sacramento sucker (Table 7). The most abundant species encountered was prickly sculpin (n=18). *O. mykiss* fork-lengths were 154 mm and 113 mm (Figure 5). An additional *O. mykiss* was observed by a netter, but it was not captured.

Figure 5: Photos of the two *O. mykiss* captured at station COYO3.

Table 7: Number captured at Station COYO3 on Coyote Creek.

Species	Native	Number Captured
Prickly sculpin	Yes	18
O. mykiss	Yes	2
Sacramento sucker	Yes	1

Conclusion

Species captured included: prickly sculpin, Sacramento sucker, three-spined stickleback, and *O. mykiss*. No non-native species were encountered during this sampling effort. Two *O. mykiss* were captured in one of the reaches. This indicates that the abundance is low, but these fish are persisting in Coyote Creek.

Work Cited

Ode, P.R. 2007. Standard operating procedures for collecting macroinvertebrate samples and associated physical and chemical data for ambient bioassessments in California. California State Water Resources Control Board Surface Water Ambient Monitoring Program (SWAMP) Bioassessment SOP 001.

2019 Coyote Creek Watershed Fisheries Monitoring

Prepared by:

Valley Water

5750 Almaden Expressway

San Jose, CA

95123

Reports included:

2019 Juvenile *Oncorhynchus mykiss* Rearing Monitoring in the Coyote Creek Watershed

Coyote Creek 2018-2019 Adult Salmonid Migration Monitoring Using the Vaki Riverwatcher Passive Monitoring System at the Coyote Percolations Facility

2019 Juvenile *Oncorhynchus mykiss* Rearing Monitoring in the Coyote Creek Watershed

Prepared by:

Valley Water

Environmental Mitigation and Monitoring Unit

January 30, 2020

Executive Summary

To better understand juvenile steelhead (*Oncorhynchus mykiss, O. mykiss*) populations within Coyote Creek Watershed, Valley Water performed index reach monitoring for juvenile *O. mykiss* on Coyote Creek and Upper Penitencia Creek. The goal of the monitoring was to document the abundance, distribution, and densities of all fish in the watershed as well as, collect *O. mykiss* genetic information, and implement a tracking study using Passive Integrated Transponders (PIT). In 2018 the National Marine Fisheries Service and California Department of Fish and Wildlife authorized the monitoring to the Coyote Creek Watershed under Section 10(a)1(A) Recovery Permit # 16417-2R and California Department of Fish and Wildlife Scientific Collecting Permit # 11325.

In fall 2019, monitoring was conducted at 10 stations in the Coyote Creek Watershed, with 6 monitoring stations on Coyote Creek and 4 monitoring stations on Upper Penitencia Creek. Multi-pass depletion backpack electrofishing was conducted at each station. Appropriately sized *O. mykiss* received PIT tags to study their movement within the Coyote Creek Watershed.

Juvenile *O. mykiss* were present in Coyote Creek and Upper Penitencia Creek during fall 2019, with three (<0.01 *O .mykiss*/m) and 63 (0.39 *O. mykiss*/m) individuals captured in each creek respectively. An additional 37 *O. mykiss* were collected in Upper Penitencia Creek specifically to increase the sample size of fish fitted with PIT tags. Based on the size range of *O. mykiss* collected, it can be deduced that production and successful summer rearing occurred, and multiple age classes were present in Upper Penitencia Creek. Though juvenile *O. mykiss* were detected in Coyote Creek, the numbers were low and distribution through the system was limited.

Four species of non-native fish were observed on Coyote Creek and no non-native fish were observed on Upper Penitencia Creek at the monitoring stations. Six percent of the total number of fish observed on Coyote Creek in 2019 were non-native. A single non-native fish (golden shiner (*Notemigonus crysoleucas*)) was observed on Upper Penitencia Creek while conducting additional sampling.

This juvenile rearing monitoring is part of a continuing effort to better understand *O. mykiss* distribution and abundance in the Coyote Creek Watershed. Since this is the first year of complete surveys it is difficult to assess any trends at this time, but as more data becomes available a better understanding of the Coyote Creek Watershed will develop.

Contents

Executive Summary 2
List of Tables ii
1. Introduction 1
2. Methods 1
2.1 Station Selection 1
Coyote Creek 2
Upper Penitencia Creek 2
2.2 Sampling Methods 5
Habitat Typing 5
Electrofishing 6
Fish Processing 7
2.3 Data Analysis 8
3. Results and Discussion 9
3.1 Coyote Creek 9
COY001 9
COY002 11
COY003 12
COY004 14
COY005 16
COY006 18
Coyote Creek Discussion 19
3.2 Upper Penitencia Creek 21
UP001 21
UP002 22
UP003 24
UP004 25
Upper Penitencia Creek Discussion 27
4. Conclusion 30
5. Work Cited 33

List of Figures

Figure 1: Coyote Creek juvenile rearing monitoring stations. 3
Figure 2: Upper Penitencia Creek juvenile rearing monitoring stations. 4
Figure 3: Photos of station COY001, looking upstream (left) and looking downstream (right). ... 10
Figure 4: Photos of station COY002, looking upstream (left) and looking downstream (right). ... 11
Figure 5: Photos of station COY003, looking upstream (left) and looking downstream (right). ... 13
Figure 6: Photos of station COY004, looking upstream (left) and looking downstream (right). ... 14
Figure 7: O. mykiss captured in Coyote Creek at station COY004 16
Figure 8: Photos of station COY005, looking upstream (left) and looking downstream (right). ... 17
Figure 9: Photos of station COY006, looking upstream (left) and looking downstream (right). ... 18
Figure 10: Photos of station UP001, looking upstream (left) and looking downstream (right). 21
Figure 11: Photos of station UP002, looking upstream (left) and looking downstream (right). 23
Figure 12: Photos of station UP003, looking upstream (left) and looking downstream (right). 24
Figure 13: Photos of station UP004, looking upstream (left) and looking downstream (right). 26
Figure 14: Observed O. mykiss densities at the four monitoring stations on Upper Penitencia Creek. 28
Figure 15: Upper Penitencia Creek O. mykiss length histogram. All measurements are in fork-length and binned in 10 mm increments. 29
Figure 16: Box plot of O. mykiss size distribution (fork-length) for Coyote and Upper Penitenica Creek. The box displays the first and third quartiles, the median (line within the box), mean (x symbol), with whiskers indicating the highest and lowest points within 1.5 times the interquartile range, and outlier points that fall outside the 1.5 times the interquartile range. 31

List of Tables

Table 1: Habitat type classifications (Ode 2007). 5
Table 2: Ocular estimate scale (Ode 2007). 6
Table 3: Substrate classes 6
Table 4: Coyote Creek station COY001 water quality data and ocular estimates of habitat complexity. 10
Table 5: Number captured and population estimates at station COY001 on Coyote Creek. 11
Table 6: Coyote Creek station COY002 water quality data and ocular estimates of habitat complexity. 12
Table 7: Number captured and population estimates at station COY002 on Coyote Creek. 12
Table 8: Coyote Creek station COY003 water quality data and ocular estimates of habitat complexity. 13
Table 9: Number captured and population estimates at station COY003 on Coyote Creek. 14

Table 10: Coyote Creek station COY004 water quality data and ocular estimates of habitat complexity. 15
Table 11: Number captured and population estimates at station COY004 on Coyote Creek. 15
Table 12: Coyote Creek station COY005 water quality data and ocular estimates of habitat complexity. 17
Table 13: Number captured and population estimates at station COY005 on Coyote Creek. 18
Table 14: Coyote Creek station COY006 water quality data and ocular estimates of habitat complexity. 19
Table 15: Number captured and population estimates at station COY006 on Coyote Creek. 19
Table 16: Station UP001 water quality data and ocular estimates of habitat complexity. 22
Table 17: Number captured and population estimates at station UP001 on Upper Penitencia Creek. 22
Table 18: Upper Penitencia Creek station UP002 water quality data and ocular estimates of habitat complexity. 23
Table 19: Number captured and population estimates at station UP002 on Upper Penitencia Creek. 24
Table 20: Upper Penitencia Creek station UP003 water quality data and ocular estimates of habitat complexity. 25
Table 21: Number captured and population estimates at station UP003 on Upper Penitencia Creek. 25
Table 22: Station UP004 water quality data and ocular estimates of habitat complexity. 26
Table 23: Number captured and population estimates at station UP004 on Upper Penitencia Creek. 27
Table 24: 2018 average density and length of O. mykiss captured within the Coyote Creek Watershed. 31

1. Introduction

The Coyote Creek Watershed is the largest watershed in Santa Clara County, encompassing over 829 square kilometers. The eastern and southern portions of the watershed drain most of the western face of the Diablo Mountain Range where the creek originates at elevations up to 1,110 meters. These upper watershed areas remain undeveloped with little anthropogenic disturbance. The northern and western portions of the watershed are comprised of the Santa Clara County valley floor. Portions of the valley floor are extensively urbanized with patches of undeveloped parks and open agricultural lands. Coyote Creek has 29 tributaries and flows northwest through the valley, approximately 68 kilometers from the headwaters, where it enters the southern extent of the San Francisco Bay. The Coyote Creek Watershed supports Central California Coast steelhead (*Oncorhynchus mykiss; O. mykiss* for the remainder of this document) distinct population segment which is a federally threatened species. Two systems in the Coyote Creek Watershed are defined as critical habitat for *O. mykiss*: Coyote Creek and Upper Penitencia Creek. Critical Habitat for Coyote Creek extends from the creek's confluence with the San Francisco Bay to the base of the Leroy Anderson Dam. Critical Habitat for Upper Penitencia Creek extends from the creek's confluence with Coyote Creek to the base of the dam at Cherry Flat Reservoir.

In an attempt to better understand *O. mykiss* populations within these systems, Valley Water (formerly the Santa Clara Valley Water District) performed index reach monitoring for juvenile *O. mykiss* on Coyote Creek and Upper Penitencia Creek. The goal of the monitoring was to document the abundance, distribution, and densities of all fish in the watershed as well as, collect *O. mykiss* genetic information, and implement a tracking study using Passive Integrated Transponders (PIT).

2. Methods

2.1 Station Selection

A total of 10 stations within the Coyote Creek Watershed were sampled, six on Coyote Creek and four on Upper Penitencia Creek. Stations were designated using stratified random selection and by selecting targeted areas of interest. Site selection was limited

to locations Valley Water has ownership or easement, or to locations owned by other government agencies. Specifics for site selection for each waterway can be seen in the two sections below.

Coyote Creek

The area of study for Coyote Creek was defined as the extent between the overcrossing of Metcalf Road to the base of Leroy Anderson Dam. This area was broken into 17, 1.0 km reaches. Four of the 17 reaches were randomly selected using a random number generator. Each 1.0 km reach was then broken into 25, 40.0 m reaches, and a station was randomly selected using a random number generator (stations COY001, COY002, COY005, and COY006). If randomly selected stations fell into areas that were too deep to facilitate sampling, a new random number was generated. Two stations were not randomly selected, with one station being chosen as an area of interest (COY003) and one having been previously sampled in 2018 (COY004). All stations were field fit for access and feasibility of sampling. The results of the Coyote Creek station selection can be seen in Figure 1.

Upper Penitencia Creek

The area of study for Upper Penitencia Creek was defined as the section between the Piedmont Road overcrossing to the upper extent of the City of San Jose's property upstream of Alum Rock Park. This area was selected as it had the highest likelihood of being wetted throughout the sampling period. This area was broken into four, 1.0 km reaches with a single station being placed within each of the four reaches. Each 1.0 km reach was then broken into 25, 40.0 m reaches, and a site was randomly selected using a random number generator. The most downstream site was field fit to account for the areas of dry back that naturally occur in this system. The results of the station selection can be seen in Figure 2.

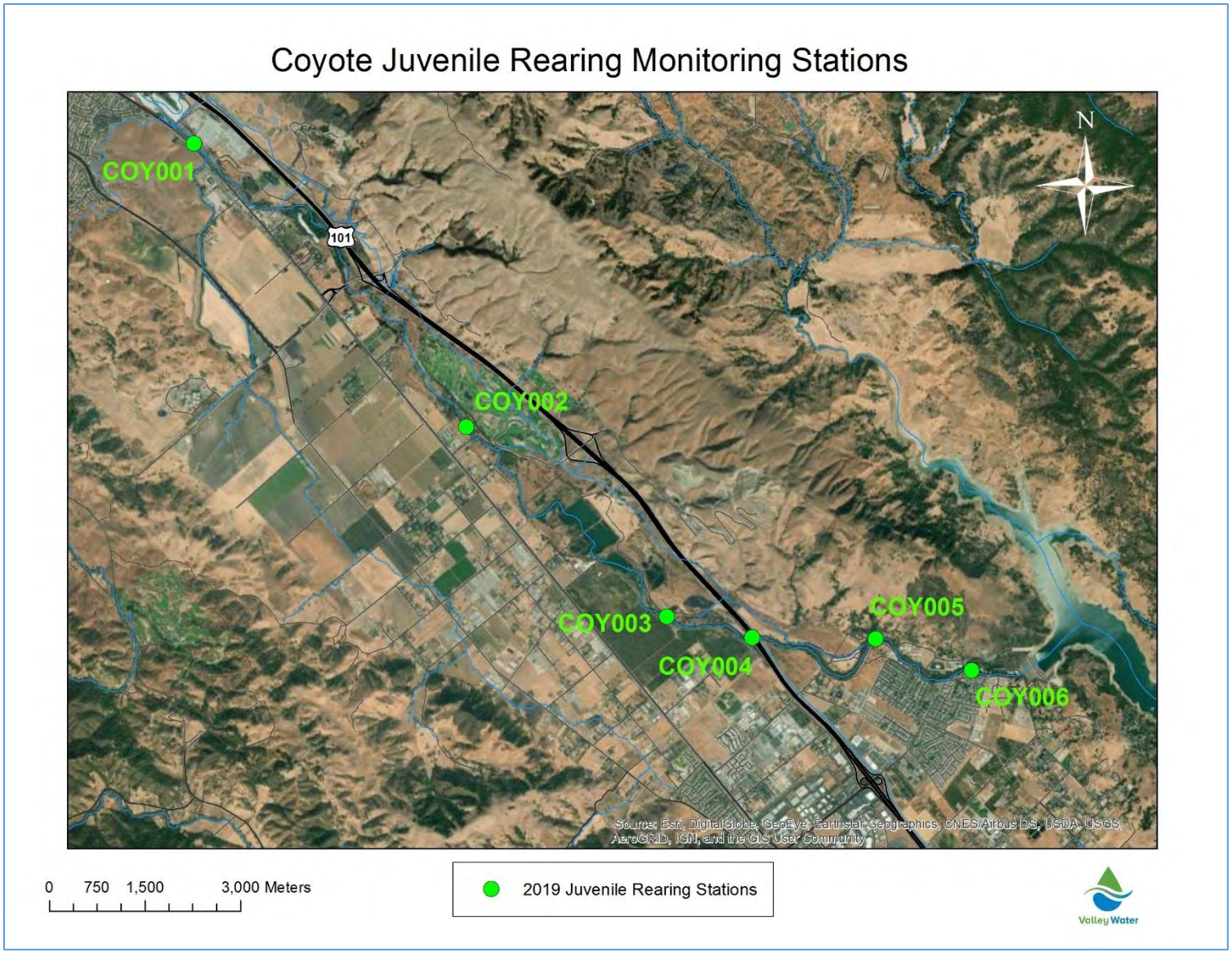

Figure 1: Coyote Creek juvenile rearing monitoring stations.

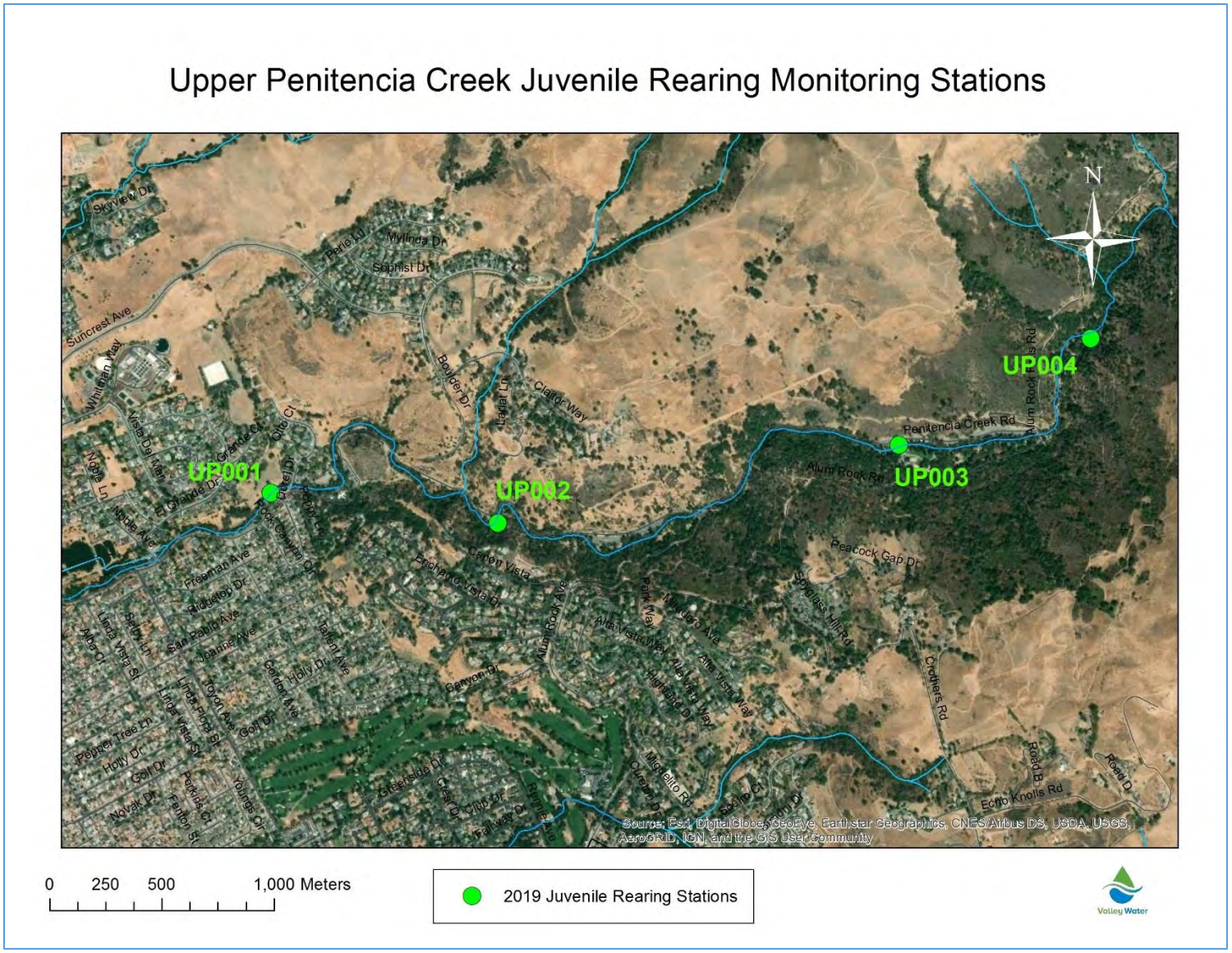

Figure 2: Upper Penitencia Creek juvenile rearing monitoring stations.

2.2 Sampling Methods

Each monitoring station was between 30.0 and 40.0 m in length. The target length was 40.0 m, but deviations in length occurred based on the ability to install and secure block nets. At least two distinct habitat types (described below) were included in each station with the exception of COY003. Multi-pass depletion backpack electrofishing was deployed at every station (Johnson et al. 2007). This method allowed for: consistency with previous juvenile rearing monitoring methods, the extrapolation of population estimates, and the sampling of a variety of habitat types.

Habitat Typing

Each monitoring station was habitat typed using the classifications described in Table 1. Habitat typing followed Ode (2007) for habitat type descriptions (Table 1). Average wetted width and depth were estimated and the presence of any anthropogenic influences (bridge, dam, etc.) was noted. Prior to the start of sampling, ambient conditions (weather) were noted and water quality (dissolved oxygen, conductivity, turbidity, and temperature) was collected at the downstream end of the monitoring stations. Ocular estimates of percent cover of macrophytes/emergent vegetation, boulders, woody debris, undercut banks, overhanging vegetation, submerged roots (live and dead), and artificial structures were recorded for each monitoring station (Table 2). Each habitat feature was ranked on a 0-4 point scale described in Table 2, with 0 being absent and 4 being a very heavy presence. Primary and secondary substrate types were determined based upon ocular estimates (Table 3; Ode 2007).

Table 1: Habitat type classifications (Ode 2007).

Habitat Type	Description
Cascades	Short, high gradient drop in streambed elevation often accompanied by boulders and considerable turbulence.
Falls	High gradient drop in elevation of the streambed associated with an abrupt change in the bedrock.
Rapids	Sections of stream with swiftly flowing water and considerable surface turbulence. Rapids tend to have larger substrate sizes than riffles.

Riffles	Shallow sections where the water flows over coarse streambed particles that create mild to moderate surface turbulence.
Step-Run	A series of runs that are separated by short riffles or flow obstructions that cause discontinuous breaks in slope.
Runs	Sections without flow obstructions. The stream bed is typically even and the water flows faster than it does in a pool.
Glides	A section of stream with little or no turbulence, but faster velocity than pools.
Pool	A reach of stream that is characterized by deep, low-velocity water and a smooth surface.

Table 2: Ocular estimate scale (Ode 2007).

Scale	0	1	2	3	4
Percent Coverage	0%	<10%	10-40%	40-75%	>75%
Descriptor	Absent	Sparse	Moderate	Heavy	Very Heavy

Table 3: Substrate classes

Particle Size	Size Category
Boulder	> 250 mm
Cobble	65-250 mm
Gravel	2.0-65 mm
Sand	<2.0 mm (gritty texture)
Silt/Clay	Not gritty
Bedrock	No individual particles

Electrofishing

Block nets were installed at both the upstream and downstream ends of sampling reaches to block immigration into and emigration out of sampling reaches. Electrofishing commenced from down to upstream and worked laterally across the stream to ensure all portions of the wetted width were sampled. Smith-Root LR24 Backpack

Electrofishing Units were used at all monitoring stations. As recommended in Johnson et al. 2007, in portions of the creeks that exceeded 7.0 m in width, two electrofishers were deployed, to provide adequate coverage of the channel. The LR24 quick set option was used to establish the initial power and waveform settings. The quick set output was verified with conductivity readings. Electrofishers were run using direct current, at a frequency of 30 Hz, duty cycle of 12%, and voltage that ranged between 125 and 200 volts (depending on conductivity). Each electrofisher operator(s) was flanked by two netters. Verbal communication and spatial awareness were used to ensure the entire width of the stream was covered. Triple-pass depletion electrofishing methods were deployed at all stations.

Fish Processing

Fish were held in aerated dark-colored containers during processing. Length measurements were recorded to the nearest millimeter at the fork of the tail (fork-length). For each pass, up to 30 individuals of each species were measured, and all other individuals of that species were counted for a total number.

Carbon dioxide (CO_2) was administered to *O. mykiss* using Alka-Seltzer Gold, in doses to induce light narcosis (1 tablet per 2.5 liters of stream water). *O. mykiss* were exposed to the anesthesia for no more than 5 minutes. *O. mykiss* were observed for listing, and upon listing were removed from the anesthetizing solution, weighed, measured, tail-clipped for a genetic sample, and PIT tagged if large enough (≥65 mm fork-length).

Fin clips were taken for genetic analysis of all *O. mykiss* from the caudal fin. Clips were a 1-2 mm square. Medical grade scissors used to collect the clips were sterilized with an alcohol dilution with a final concentration of 60-80% isopropyl. Tissue samples were placed in sterile chromatography paper and placed in a labeled envelope denoting the field specimen number, species, stream, stream location, date, and fork-length. Tissues collected will be sent to the National Marine Fisheries Service Southwest Fisheries Science Center for analysis.

All PIT tagging was conducted in accordance with the PIT Tag Marking Procedures Manual (CBFWA 1999) by staff trained in the procedure. All *O. mykiss* 65 mm in fork-length or greater received a PIT tag. Biomark single-use preloaded needles were used in the tagging process. Prior to inserting PIT tags all *O. mykiss* were scanned to ensure they were not previously tagged. *O. mykiss* greater than or equal to 65 mm fork-length received 12 mm half-duplex PIT tags. *O. mykiss* larger than 150 mm fork-length received 23 mm tags. The permits allow for fish greater than 100 mm to be tagged with 23 mm tags, but to be conservative with the fishes' welfare, the minimum size was increased to 150 mm. PIT tags were scanned prior to insertion to verify they were viable. PIT tag numbers and associated biological data for each fish is included in Appendix A.

After exposure to the anesthesia and all procedures, fish were placed in an aerated dark-colored receptacle, then transferred to an in-channel live car for recovery, and then released.

2.3 Data Analysis

MicroFish 3.0 was used to calculate population estimates for each station using a maximum-likelihood iterative process (MLIP); the associated standard errors and 95% confidence intervals (95% CI) are reported. This method uses the number of fish captured (n) and the difference in capture between electrofishing passes (i.e., depletion rate) to calculate an estimate of fish likely to have been present but not captured, thus generating a population estimate (N) for each station. Population estimates are restricted to the sampled areas and are only an index of the overall population. If the number of a particular species was too low (i.e., only one fish was captured) or all fish of a particular species were captured on the first pass, then maximum-likelihood population estimate could not be produced. If the lower confidence interval was less than the total catch it was set equal to total catch, as it is certain at least that many fish were present in the sampling reach. These calculations assume emigration and immigration were prevented by the erection of upstream and downstream block nets. It is assumed that shocking efficiency did not change between passes and that staff did

not become more efficient using the equipment, nor did fish learn to avoid the electrical field between passes.

3. Results and Discussion

3.1 Coyote Creek

Sampling occurred at six stations on Coyote Creek on November 6 and 7, 2019. The weather was sunny and clear with no precipitation. Flows at the ALERT 5082 Coyote Creek at Madrone stream flow gage, were approximately 40.0 cubic feet per second (cfs; flow measurements will be reported using the standard unit system) during all sampling days.

COY001

This was the most downstream station sampled on Coyote Creek. This station is low gradient and located directly upstream of the Metcalf Pond Facility. A dense riparian corridor is present but lacks in stature (Figure 3). The channel is situated between two levees with industrial land use and urban development on each side. The monitoring station was 40.0 m in length with an average wetted width of 9.0 m and an average depth of 0.25 m. Two habitat types were present within the station: riffle and run. The riffle habitat made up 75% of the habitat sampled, with the run habitat contributing to 25%. The primary substrate was cobble with a secondary substrate of gravel. Water quality and habitat complexity at the time of sampling are summarized in Table 4.

Figure 3: Photos of station COY001, looking upstream (left) and looking downstream (right).

Table 4: Coyote Creek station COY001 water quality data and ocular estimates of habitat complexity.

Water Quality			
Conductivity (µS/cm)	**Temperature (°C)**	**Dissolved Oxygen (mg/l)**	**Turbidity (NTU)**
495.00	16.36	8.90	6.00

Habitat Complexity Scoring						
Macrophytes/Emergent Vegetation	**Boulders**	**Woody Debris**	**Undercut Banks**	**Overhanging Vegetation**	**Roots**	**Artificial Structures**
4	1	0	1	1	2	0

Tandem electrofishers were used at this site. Fish captured and associated population estimates are summarized in Table 5. Five species of fish were captured: prickly sculpin (*Cottus asper*), mosquitofish (*Gambusia affinis*), inland silverside (*Menidia beryllina*), bluegill (*Lepomis macrochirus*), and largemouth bass (Micropterus salmoides). The most abundant and only native species was prickly sculpin (n=120). No *O. mykiss* were captured. The MLIP indicates that the number of bluegill, mosquitofish, and prickly sculpin were likely higher than what was observed.

Table 5: Number captured and population estimates at station COY001 on Coyote Creek.

Species	Native	n	N	SE	95% CI
Bluegill	No	11	16	9.80	11-37
Inland silverside	No	1	1	0.73	1-1
Largemouth bass	No	1	1	2.03	1-1
Mosquitofish	No	3	4	0.00	4-4
Prickly sculpin	Yes	120	247	90.66	120-426

n = total number captured, N = calculated population estimate, SE = standard error, CI = confidence interval

COY002

This station is downstream of the Ogier Ponds complex bordered by a golf course and fallow fields. A dense riparian corridor is present and the channel braids at high flows. The monitoring station was 35.0 m in length due to depths at the upstream and downstream ends of the reach. The average wetted width was 5.5 m and the average depth was 0.6 m. Four habitat types were present within the station: riffle, run, glide, and pool (Figure 4). The riffle habitat was 14% of the reach, glide habitat was 43%, run habitat was 37%, and pool habitat was the remaining 6%. The primary substrate was gravel, with a secondary substrate of cobble. Water quality and habitat complexity at the time of sampling is summarized in Table 6.

Figure 4: Photos of station COY002, looking upstream (left) and looking downstream (right).

Table 6: Coyote Creek station COY002 water quality data and ocular estimates of habitat complexity.

Water Quality			
Conductivity (µS/cm)	Temperature (°C)	Dissolved Oxygen (mg/l)	Turbidity (NTU)
410.00	14.75	10.14	7.70

Habitat Complexity Scoring						
Macrophytes/Emergent Vegetation	Boulders	Woody Debris	Undercut Banks	Overhanging Vegetation	Roots	Artificial Structures
3	1	1	1	2	2	0

Prickly sculpin were the only native species collected. Fish captured and associated population estimates are summarized in Table 7. No *O. mykiss* were captured at this monitoring station. The MLIP estimates equaled the number of fish captured.

Table 7: Number captured and population estimates at station COY002 on Coyote Creek.

Species	Native	n	N	SE	95% CI
Largemouth bass	No	3	3	0.00	3-3
Prickly sculpin	Yes	8	8	0.51	8-9

n = total number captured, N = calculated population estimate, SE = standard error, CI = confidence interval

COY003

This station is upstream of Ogier Ponds on Santa Clara County Parks Property. The surrounding land use is rural park with orchards to the west. The monitoring station was 38.0 m in length with an average wetted width of 7.0 m and an average depth of 0.25 m. Riffle habitat was the only habitat present within the station (Figure 5). The primary substrate was cobble with a secondary substrate of boulders. Results of the water quality monitoring and the ocular assessment of habitat complexity can be seen in Table 8.

Figure 5: Photos of station COY003, looking upstream (left) and looking downstream (right).

Table 8: Coyote Creek station COY003 water quality data and ocular estimates of habitat complexity.

Water Quality			
Conductivity (µS/cm)	Temperature (°C)	Dissolved Oxygen (mg/l)	Turbidity (NTU)
402.00	14.11	9.79	6.50

Habitat Complexity Scoring						
Macrophytes/Emergent Vegetation	Boulders	Woody Debris	Undercut Banks	Overhanging Vegetation	Roots	Artificial Structures
3	2	1	0	1	0	0

*Artificial structures in this reach include the design riffle and installed large woody debris.

Tandem electrofishers were used at this site due to the 7.0 m wetted width. The five species of fish captured were: hitch (*Lavinia exilicauda*), largemouth bass, prickly sculpin, Sacramento sucker (*Catostomus occidentalis*), and three-spined stickleback (*Gasterosteus aculeatus*). The most abundant species encountered was prickly sculpin (n=124). Fish captured and associated population estimates are summarized in Table 9. The MLIP indicates that prickly sculpin and three-spined stickleback numbers were likely higher than what was observed.

Table 9: Number captured and population estimates at station COY003 on Coyote Creek.

Species	Native	n	N	SE	95% CI
Hitch	Yes	3	3	0.00	3-3
Largemouth bass	No	1	1	0.73	1-1
Prickly sculpin	Yes	124	131	4.31	124-140
Sacramento sucker	Yes	5	5	0.79	5-7
Three-spined stickleback	Yes	3	5	9.68	3-32

n = total number captured, N = calculated population estimate, SE = standard error, CI = confidence interval

COY004

This station was a continued sampling location from the 2018 exploratory sampling. This upstream extent of the monitoring station was located under HWY 101. The site is bordered by the Coyote Creek Trail, with rural parks and orchards. The monitoring station was 40.0 m in length with an average wetted width of 10.0 m and an average depth of 0.35 m. Habitat at the station was 55% riffle and 45% run (Figure 6). The primary substrate was cobble, with a secondary substrate of gravel. Results of the water quality monitoring and the ocular assessment of habitat complexity can be seen in Table 10. Issues with the water quality instrumentation calibration lead to dissolved oxygen not being collected.

Figure 6: Photos of station COY004, looking upstream (left) and looking downstream (right).

Table 10: Coyote Creek station COY004 water quality data and ocular estimates of habitat complexity.

Water Quality			
Conductivity (µS/cm)	Temperature (°C)	Dissolved Oxygen (mg/l)	Turbidity (NTU)
401.00	15.38	-	6.40

Habitat Complexity Scoring						
Macrophytes/Emergent Vegetation	Boulders	Woody Debris	Undercut Banks	Overhanging Vegetation	Roots	Artificial Structures
2	3	0	2	2	3	0

Four species of fish captured were: *O. mykiss*, prickly sculpin, Sacramento sucker, and largemouth bass. The most abundant species encountered was prickly sculpin (n=13). Fish captured and associated population estimates are summarized in Table 11. *O. mykiss* (n=3; Figure 7) were encountered at this site with the MLIP providing an estimated abundance higher than what was observed (N=5). The density of *O. mykiss* in this reach was observed at 0.08 *O. mykiss* per meter (*O. mykiss*/m) and an estimated density of 0.13 *O. mykiss*/m. The *O. mykiss* captured measured 112 mm, 122 mm, and 133 mm fork-length.

Table 11: Number captured and population estimates at station COY004 on Coyote Creek.

Species	Native	n	N	SE	95% CI
Largemouth bass	No	1	1	0.00	1-1
Prickly sculpin	Yes	13	13	0.88	13-15
O. mykiss	Yes	3	5	9.68	3-32
Sacramento sucker	Yes	5	5	1.19	5-8

n = total number captured, N = calculated population estimate, SE = standard error, CI = confidence interval

Figure 7: *O. mykiss* captured in Coyote Creek at station COY004

COY005

This station is within Santa Clara County Parks property surrounded by rural park lands. A dense riparian corridor is present. The monitoring station was 40.0 m in length with an average wetted width of 9.5 m and an average depth of 0.8 m. Two habitat types were present within the station: riffle and run (Figure 8). The riffle made up 63% of the habitat with the run making up the remaining 37% of the habitat. The primary substrate was cobble, with a secondary substrate of gravel. Results of the water quality monitoring and the ocular assessment of habitat complexity can be seen in Table 12. Issues with the water quality instrumentation calibration lead to dissolved oxygen not being collected.

Figure 8: Photos of station COY005, looking upstream (left) and looking downstream (right).

Table 12: Coyote Creek station COY005 water quality data and ocular estimates of habitat complexity.

Water Quality			
Conductivity (µS/cm)	Temperature (°C)	Dissolved Oxygen (mg/l)	Turbidity (NTU)
410.00	15.50	-	2.70

Habitat Complexity Scoring						
Macrophytes/Emergent Vegetation	Boulders	Woody Debris	Undercut Banks	Overhanging Vegetation	Roots	Artificial Structures
3	2	1	2	2	2	0

Tandem electrofishers were used at this station. Two species of fish were captured: prickly sculpin and Sacramento sucker. Fish capture at this site was very low. Fish captured and associated population estimates are summarized in Table 13. The MLIP provided population estimates higher than what was observed for prickly sculpin. No *O. mykiss* were captured at this monitoring station.

Table 13: Number captured and population estimates at station COY005 on Coyote Creek.

Species	Native	n	N	SE	95% CI
Prickly sculpin	Yes	2	3	0.00	3-3
Sacramento sucker	Yes	1	1	0.00	1-1

n = total number captured, N = calculated population estimate, SE = standard error, CI = confidence interval

COY006

This station is the most upstream station sampled on Coyote Creek and was 600.0 m downstream of the outlet of Leroy Anderson Dam. The surrounding land use consists of rural park lands with a small picnic area. The monitoring station was 30.0 m in length with an average wetted width of 11.0 m and an average depth of 0.5 m. Habitat at the station was 73% run and 27% riffle (Figure 9). The primary substrate was boulders, with a secondary substrate of cobbles. Results of the water quality monitoring and the ocular assessment of habitat complexity can be seen in Table 14.

Figure 9: Photos of station COY006, looking upstream (left) and looking downstream (right).

Table 14: Coyote Creek station COY006 water quality data and ocular estimates of habitat complexity.

Water Quality			
Conductivity (µS/cm)	Temperature (°C)	Dissolved Oxygen (mg/l)	Turbidity (NTU)
394.00	15.33	-	4.90

Habitat Complexity Scoring						
Macrophytes/Emergent Vegetation	Boulders	Woody Debris	Undercut Banks	Overhanging Vegetation	Roots	Artificial Structures
1	4	1	2	3	3	0

Tandem electrofishers were used at this station. Three species of fish were captured: Sacramento sucker, hitch, and prickly sculpin. Fish captured and associated population estimates are summarized in Table 15. All species observed were native. The MLIP analysis indicates the number of prickly sculpin is likely higher than what was observed. No *O. mykiss* were observed.

Table 15: Number captured and population estimates at station COY006 on Coyote Creek.

Species	Native	n	N	SE	95% CI
Hitch	Yes	6	6	1.38	6-10
Prickly sculpin	Yes	36	48	11.53	36-71
Sacramento sucker	Yes	1	1	2.03	1-1

n = total number captured, N = calculated population estimate, SE = standard error, CI = confidence interval

Coyote Creek Discussion

Three *O. mykiss* were collected on Coyote Creek in 2019. Five of the six stations did not yield detection of *O. mykiss*. COY003 was the only stations with *O. mykiss* detections. This station was also the only station in 2018 that yielded *O. mykiss* detections. Though juvenile *O. mykiss* were detected in Coyote Creek, the numbers are still low and distribution through the system is limited. All stations sampled had some sort of habitat complexity (i.e., undercut banks, large woody debris, or submerged roots)

that could be used as *O. mykiss* refugia, and had riffle habitat that should support fast-water feeding requirements.

According to Moyle (2002), in small streams with low summer flows, such as Coyote Creek, young-of-the-year steelhead measure 50–90 mm, and fish at the end of their second year measure 100–160 mm. Within the Coyote Watershed, Smith (2018) aged fish from Upper Penitencia Creek between 2011 and 2018 and found that young-of-the-year *O. mykiss* ranged from 80–144 mm, fish in their second year ranged from 85–229 mm and fish in their third year 205-359 mm. This is a faster growth rate than predicted by Moyle (2002), but this is expected in warmer, more productive systems. Though Coyote Creek is a much larger system than Upper Penitencia Creek, the data on growth could be similar and is the best regional dataset. Based on Moyle (2002) and Smith (2018) growth rates, *O. mykiss* captured in Coyote Creek in WY 2019 were either young of the year or in their second year. In a high productivity system such as Coyote Creek, faster growth rates are expected so the *O. mykiss* captured were likely young-of-the-year.

Five native species were detected during this effort: Hitch, prickly sculpin, Sacramento sucker, three-spined stickleback, and *O. mykiss*. An additional four non-native species were observed: Inland silverside, mosquitofish, largemouth bass, and bluegill. The non-native species made up 6% of the total capture, but only largemouth bass are a major predator to *O. mykiss*.

Based on the sampling effort, it can be concluded that *O. mykiss* are present in the system but are in low abundance. This low capture rate is indicative of the current populations within the Creek, but environmental conditions also limit the effectiveness of electrofishing. Coyote Creek habitat consists of deep mid-channel pools, as well as riffle and run habitat with high velocities that were not wadeable during the sampling period. It is likely that the number of *O. mykiss* is higher than perceived as they could be using habitat that was too deep or too high velocity to install block nets for successful sampling. Through continued standardized monitoring, trends in abundance will be obtained, but overall abundance will remain difficult to ascertain.

3.2 Upper Penitencia Creek

Sampling occurred at four stations on Upper Penitencia Creek on November 4 and 5, 2019. All sampling days were sunny and clear. Flows during the sampling events were low. In some instances, flow limited up and downstream movement of fish. The nearest gage for accurately describing flow conditions is the ALERT Gage 5083 Upper Penitencia Creek at Dorel Drive. This gage is downstream of three of the four sampling locations. Flows at the time of the sampling were recorded at 0.2 cfs.

UP001

This was the most downstream station sampled and was near the end of flow for the system. This monitoring station is surrounded by urban residential housing but has a dense riparian canopy. The monitoring station was 40.0 m in length with an average wetted width of 4.0 m and an average depth of 0.3 m. Three habitat types were present within the station: riffle, glide, and pool (Figure 10). Riffle habitat made up 63% of the sampled area, followed by pool habitat at 25%, with glide habitat making up the remaining 12%. The primary substrate was boulders with a secondary substrate of gravel. Results of the water quality monitoring and the ocular assessment of habitat complexity can be seen in Table 16.

Figure 10: Photos of station UP001, looking upstream (left) and looking downstream (right).

Table 16: Station UP001 water quality data and ocular estimates of habitat complexity.

Water Quality			
Conductivity (µS/cm)	Temperature (°C)	Dissolved Oxygen (mg/l)	Turbidity (NTU)
1,520.00	10.25	5.12	1.10

Habitat Complexity Scoring						
Macrophytes/Emergent Vegetation	Boulders	Woody Debris	Undercut Banks	Overhanging Vegetation	Roots	Artificial Structures
1	4	1	1	4	1	0

Three species of fish were captured during the survey: riffle sculpin (*Cottus gulosus*), California roach (*Hesperoleucus symmetricus*), and Sacramento sucker. The most abundant species encountered was riffle sculpin (n=89). Fish captured and associated population estimates are summarized in Table 17. The MLIP indicates that the number of California roach and riffle sculpin is likely higher than what was captured. No *O. mykiss* were detected at this station.

Table 17: Number captured and population estimates at station UP001 on Upper Penitencia Creek.

Species	Native	n	N	SE	95% CI
California roach	Yes	74	92	11.56	74-115
Riffle sculpin	Yes	89	116	15.97	89-148
Sacramento sucker	Yes	4	4	0.54	4-6

n = total number captured, N = calculated population estimate, SE = standard error, CI = confidence interval

UP002

This station is located in the downstream extent of the City of San Jose's Alum Rock Park. The surrounding land use is rural park lands with a two-lane road parallel to the creek channel. The monitoring station was 40.0 m in length with an average wetted width of 2.0 m and an average depth of 0.2 m. Four habitat types were present within the station: riffle, step-run, glide, and pool (Figure 11). The pool habitat made up 50% of the sampled reach, the step-run 35%, and the riffle and glide the remaining 7.5% each.

The primary substrate was boulder with a secondary substrate of cobble. Results of the water quality monitoring and the ocular assessment of habitat complexity can be seen in Table 18. The artificial structure observed was a historical concrete structure on the edge of the channel. These features are common within Alum Rock Park.

Figure 11: Photos of station UP002, looking upstream (left) and looking downstream (right).

Table 18: Upper Penitencia Creek station UP002 water quality data and ocular estimates of habitat complexity.

Water Quality			
Conductivity (µS/cm)	**Temperature (°C)**	**Dissolved Oxygen (mg/l)**	**Turbidity (NTU)**
1,610.00	9.17	6.27	8.10

Habitat Complexity Scoring						
Macrophytes/Emergent Vegetation	**Boulders**	**Woody Debris**	**Undercut Banks**	**Overhanging Vegetation**	**Roots**	**Artificial Structures**
1	4	1	1	3	1	1

Three species of fish were captured during the survey: riffle sculpin, Sacramento sucker, and California roach. Fish captured and associated population estimates are summarized in Table 19. The most abundant species encountered was California roach (n=72). The MLIP indicates the number of California roach and riffle sculpin were likely higher than what was captured. No *O. mykiss* were detected.

Table 19: Number captured and population estimates at station UP002 on Upper Penitencia Creek.

Species	Native	n	N	SE	95% CI
California roach	Yes	72	106	23.94	72-153
Riffle sculpin	Yes	60	67	5.44	60-78
Sacramento sucker	Yes	24	24	0.50	24-25

n = total number captured, N = calculated population estimate, SE = standard error, CI = confidence interval

UP003

This station is located within Alum Rock Park. The surrounding land use consists of a manicured park setting with parking lots, picnic areas, and lawns. The monitoring station was 40.0 m in length with an average wetted width of 3.0 m and an average depth of 0.1 m. Two habitat types were present within the station: step-run and pool (Figure 12). Habitat at the station was 75% step-run and 25% pool. The primary substrate was boulders with a secondary substrate of cobbles. Results of the water quality monitoring and the ocular assessment of habitat complexity can be seen in Table 20.

Figure 12: Photos of station UP003, looking upstream (left) and looking downstream (right).

Table 20: Upper Penitencia Creek station UP003 water quality data and ocular estimates of habitat complexity.

Water Quality			
Conductivity (µS/cm)	Temperature (°C)	Dissolved Oxygen (mg/l)	Turbidity (NTU)
1,670.00	13.02	6.26	0.80

Habitat Complexity Scoring						
Macrophytes/Emergent Vegetation	Boulders	Woody Debris	Undercut Banks	Overhanging Vegetation	Roots	Artificial Structures
1	4	0	1	2	1	0

Three species of fish were captured during the survey: *O. mykiss*, California roach, and riffle sculpin. Fish captured and associated population estimates are summarized in Table 21. The most abundant species encountered was riffle sculpin (n=72). Five *O. mykiss* were captured and PIT tagged prior to being released.

In station UP003 the MLIP indicate that the number of California roach and riffle sculpin are likely higher than what was captured. A more detailed analysis of the *O. mykiss* capture results will occur in the discussion section.

Table 21: Number captured and population estimates at station UP003 on Upper Penitencia Creek.

Species	Native	n	N	SE	95% CI
California roach	Yes	36	71	44.43	36-160
O. mykiss	Yes	5	5	0.79	5-7
Riffle sculpin	Yes	72	82	6.78	72-95

n = total number captured, N = calculated population estimate, SE = standard error, CI = confidence interval

UP004

This station was the most upstream station sampled on Upper Penitencia Creek. The station is situated amongst rural park lands. Hiking and walking trails border the creek in this area. The monitoring station was 40.0 m in length with an average wetted width of 2.0 m and an average depth of 0.2 m. Two habitat types were present within the station: pool and step-run (Figure 13). Habitat at the station was 40% pool and 60% step-run.

The primary substrate was cobble with a secondary substrate of boulder. Results of the water quality monitoring and the ocular assessment of habitat complexity can be seen in Table 22.

Figure 13: Photos of station UP004, looking upstream (left) and looking downstream (right).

Table 22: Station UP004 water quality data and ocular estimates of habitat complexity.

Water Quality			
Conductivity (µS/cm)	**Temperature (°C)**	**Dissolved Oxygen (mg/l)**	**Turbidity (NTU)**
665.00	11.33	9.91	4.10

Habitat Complexity Scoring						
Macrophytes/Emergent Vegetation	**Boulders**	**Woody Debris**	**Undercut Banks**	**Overhanging Vegetation**	**Roots**	**Artificial Structures**
2	4	1	2	2	2	0

Three species of fish were captured during the survey: *O. mykiss*, California roach, and riffle sculpin. The most abundant species encountered was riffle sculpin (n=184), followed by *O. mykiss* (n=58). Fifty-seven of the *O. mykiss* were ≥65 mm so they were PIT tagged prior to being released. Fish captured and associated population estimates are summarized in Table 23. For all three species, the MLIP indicates that the number

of individuals captured in the reach is likely higher than what was observed. A more detailed analysis of the *O. mykiss* capture will occur in the discussion section.

Table 23: Number captured and population estimates at station UP004 on Upper Penitencia Creek.

Species	Native	n	N	SE	95% CI
California roach	Yes	21	32	0.00	32-32
O. mykiss	Yes	58	145	107.51	58-358
Riffle sculpin	Yes	184	432	161.30	184-749

n = total number captured, N = calculated population estimate, SE = standard error, CI = confidence interval

Upper Penitencia Creek Discussion

Based on the results of the WY 2019 sampling, Upper Penitencia Creek supports multiple age classes of *O. mykiss* and summer rearing was successful. A total of 63 *O. mykiss* were collected, though only the two most-upstream stations had detections. Fifty-eight of the 63 *O. mykiss* detections occurred at the most upstream station (Figure 14). The MLIP analysis indicates that the number of *O. mykiss* observed could have been as high as 150 individuals within the area sampled. This estimate lacks statistical rigor, as a high standard error and a wide confidence interval was generated. The reason for the declining trend in *O. mykiss* abundance as monitoring stations moved downstream is unknown. The physical habitat conditions present at all sites appeared suitable to support *O. mykiss*. Alum Rock Park and Upper Penitencia Creek contain unique geological formations. Mineral spring seeps release minerals such as sulfur, sodium chloride, magnesium, iron, and calcium carbonate into the waters of Upper Penitencia Creek. Station UP004 (the most upstream station) was located above most of these seeps. It is possible that the change in water chemistry is altering the distribution of *O. mykiss*. This could be especially true during the low flow conditions that were present during the sampling period.

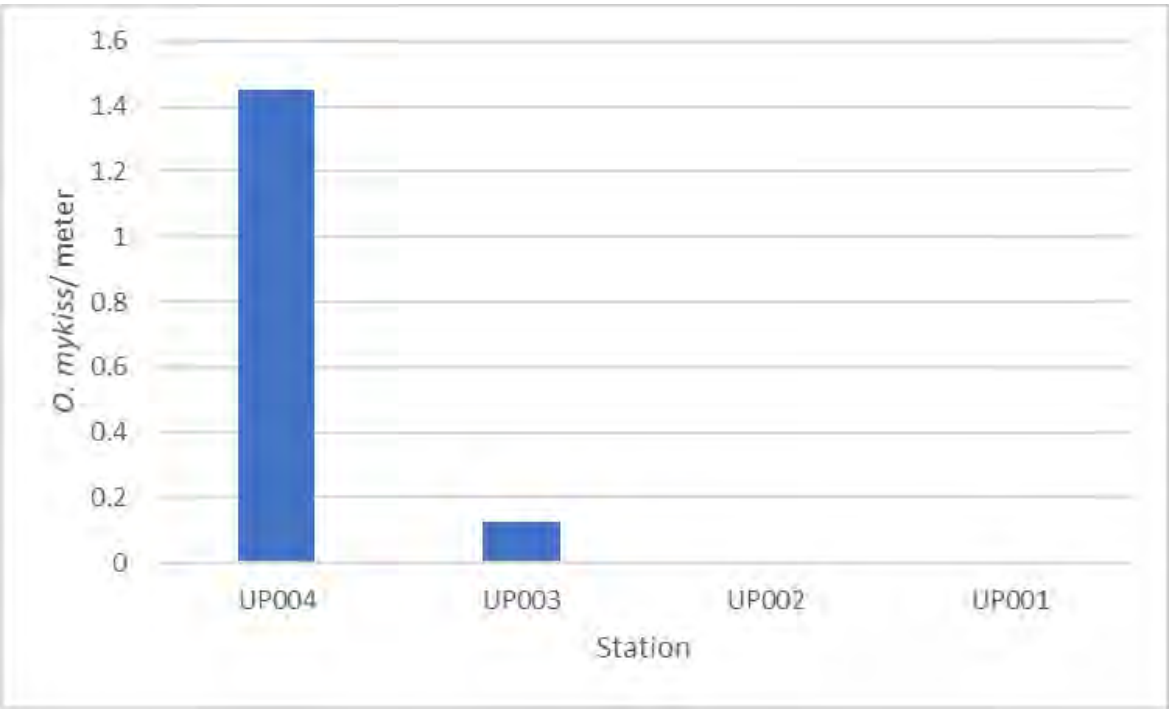

Figure 14: Observed *O. mykiss* densities at the four monitoring stations on Upper Penitencia Creek.

O. mykiss fork-lengths ranged from 63 mm to 245 mm (Figure 27). Growth rates of juvenile *O. mykiss* in California are highly variable and are dependent on temperature, food availability, seasonal flow, and population densities/competition (Moyle 2002). Based on Moyle (2002) and Smith (2018) growth rates (discussed in the Coyote Creek section), *O. mykiss* captured in Upper Penitencia Creek in WY 2019 were predominantly young-of-the-year or fish in their first year, ranging to fish that were potentially in their third year. The abundance of young-of-the-year fish captured indicates that Upper Penitencia Creek had successful reproduction and summer rearing in 2019, and the wide range of fork-lengths indicates multiple age classes are present.

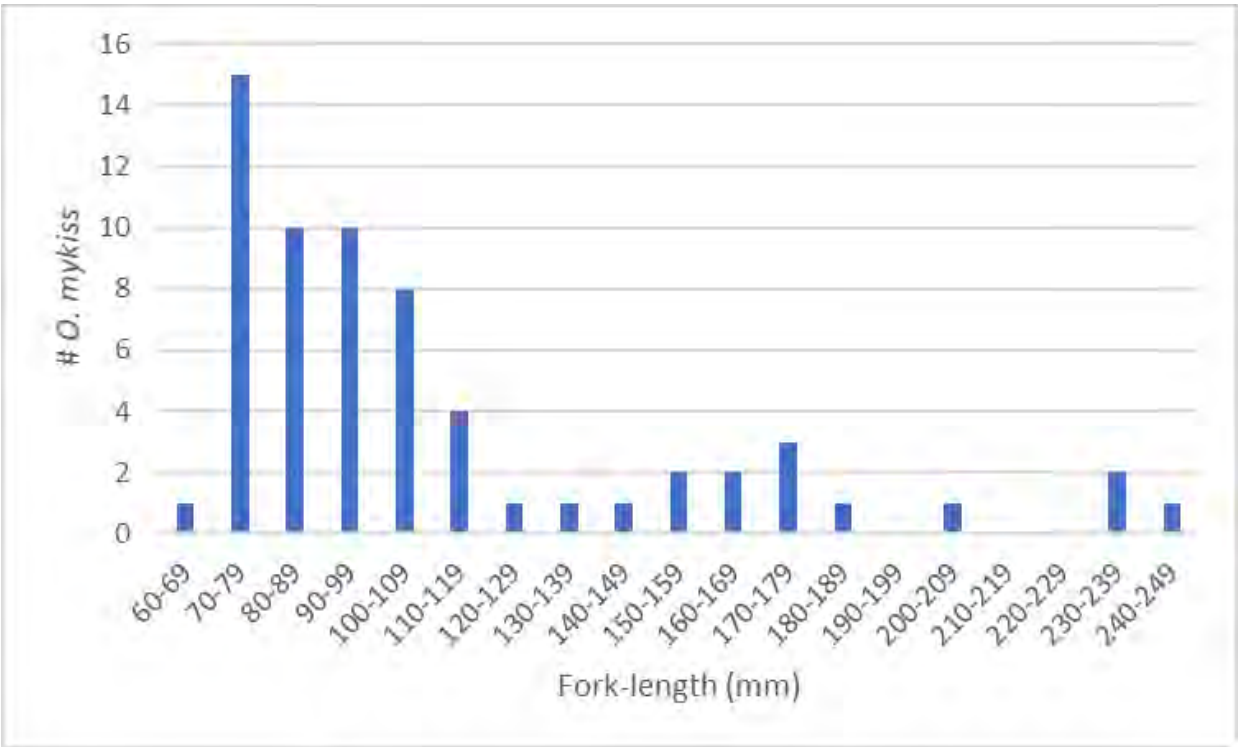

Figure 15: Upper Penitencia Creek *O. mykiss* length histogram. All measurements are in fork-length and binned in 10 mm increments.

The average *O. mykiss* density (fish per meter) for all monitoring stations in Upper Penitencia Creek was 0.39 fish per meter (based on the number of fish caught [n]). This density is not an accurate extrapolation of the entire system as two stations had no detections. The MLIP indicates that the density of *O. mykiss* in Upper Penitencia Creek is likely higher than what was observed during our sampling effort (0.94 fish per meter based on N). Additional sampling was conducted in unconfined reaches to capture *O. mykiss* for the PIT tag study. This sampling occurred upstream of station UP004 over a 50.0 m length of stream. This was single pass electrofishing with no block nets, with the intention to increase the sample size of PIT tagged fish. A total of 37 additional *O. mykiss* were captured and 34 of the O. mykiss were PIT tagged. Of the 100 *O. mykiss* encountered during the sampling efforts, four had a Neascus-type parasitic infection commonly called “blackspot” disease. The visible black spots associated with fish are the metacercaria stage of the free-swimming parasite that produce a melanin-induced fibrous cyst (Schaaf et al. 2017). A severity scale ranging from level one to three was developed to denote the degree of infection. Level one being low severity, level two

being moderate, and level three being severe. None of the fish observed were classified with a severe or level three infection (raised cysts present on greater than 25% of the body). All infected fish were recorded as having a level one infection with only a few raised cysts. The impacts to *O. mykiss* associated with this infection are not known.

Four species of native fish were observed on Upper Penitencia Creek. No non-native species were captured during the multi-pass depletion electrofishing at the four selected monitoring stations, but a single golden shiner (*Notemigonus crysoleucas*) was collected during the additional sampling. The two most-downstream stations did not *detect O. mykiss*, however they did encounter species that are commonly associated with *O. mykiss* and have similar habitat requirements, indicating that the habitat is suitable. Through continued standardized sampling and monitoring through PIT antenna stations, trends in abundance and migration will begin to develop.

4. Conclusion

In 2019, juvenile *O. mykiss* were observed in both Coyote and Upper Penitencia Creek. The average densities and average fork-length of *O. mykiss* detected in these systems can be seen in Table 24. Upper Penitencia Creek had a higher density of *O. mykiss* and a greater distribution in size classes. Figure 16 shows the size distribution of all collected *O. mykiss* in the Coyote Creek Watershed. Coyote Creek produced larger juveniles, but the sample size is much smaller. Based on the size range of fish collected, production and successful summer rearing must have occurred and multiple age classes are present in the watershed, but the vast majority of it is occurring in Upper Penitencia Creek. In 2018, two *O. mykiss* were detected at station COY003. *O. mykiss* were detected in this reach again in 2019. This portion of the systems appears to support rearing and allows for efficient sampling.

Table 24: 2019 average density and length of *O. mykiss* captured within the Coyote Creek Watershed.

Sub-Watershed	*O. mykiss*/meter	Median fork-length
Coyote Creek	<0.01	122
Upper Penitencia	0.39	92

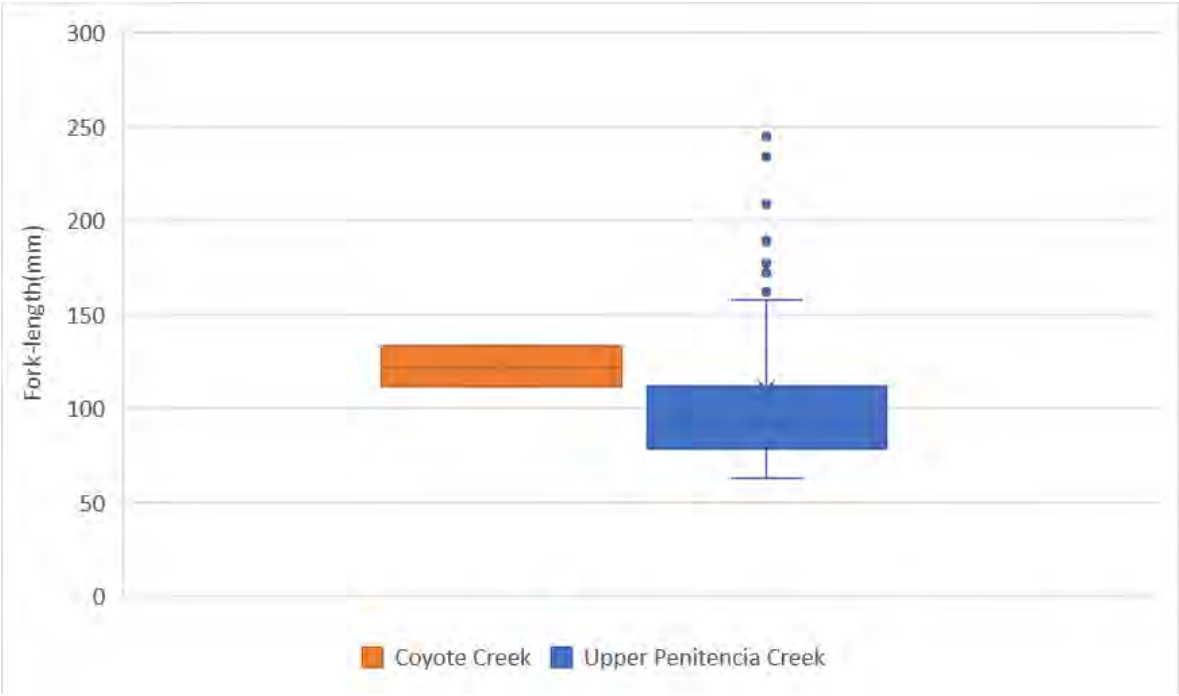

Figure 16*:* Box plot of *O. mykiss* size distribution (fork-length) for Coyote and Upper Penitenica Creek. The box displays the first and third quartiles, the median (line within the box), mean (x symbol), with whiskers indicating the highest and lowest points within 1.5 times the interquartile range, and outlier points that fall outside the 1.5 times the interquartile range.

In addition to *O. mykiss* data, information on the presence of non-native fish species in the Coyote Creek Watershed was obtained. No non-native species were collected in Upper Penitencia Creek during the index reach monitoring, but one non-native fish (golden shiner) was observed during the additional sampling effort for the PIT tag study. Four non-native species were detected in Coyote Creek, including largemouth bass which are considered a major predator of juvenile *O. mykiss.* The other three non-native species are not major predators, but could impact the habitat and natural communities within the system. Coyote Creek had approximately 6.0% non-native fish species.

Juvenile *O. mykiss* are persisting in the Coyote Creek Watershed, with multiple age classes present in Upper Penitencia Creek. Non-native fish are contributing to the assemblage in Coyote Creek, but at a small percentage. Since this is the first year of complete surveys it is difficult to assess any trends at this time, but as more data becomes available a better understanding of the Coyote Creek Watershed will develop.

5. Work Cited

Columbia Basin Fish and Wildlife Authority (CBFWA) PIT tag Steering Committee. 1999. PIT Tag Marking Procedure Manual, Version 2.0. Available at ftp://ftp.ptagis.org/Documents/PIT_Tag_Marking_Procedures_Manual.pdf.

Garcia-Rossi, D. and D. Hedgecock. 2002. Provenance Analysis of Chinook Salmon (*Oncorhynchus tshawytscha*) in the Santa Clara Valley Watershed. Report to the Santa Clara Valley Water District.

Johnson, D. H., B. M. Shrier, J. S. O'Neal, J. A. Knutzen, X. Augerot, T. A. O'Neil, and T. N. Pearsons. 2007. Salmonid Field Protocols Handbook: Techniques for Assessing Status and Trends in Salmon and Trout Populations. Bethesda, Maryland: American Fisheries Society and State of the Salmon.

Ode, P.R. 2007. Standard operating procedures for collecting macroinvertebrate samples and associated physical and chemical data for ambient bioassessments in California. California State Water Resources Control Board Surface Water Ambient Monitoring Program (SWAMP) Bioassessment SOP 001.

Schaaf, C. J., S. J. Kelson, S. C. Nusslé, and S. M. Carlson. 2017. Black spot infection in juvenile steelhead trout increases with stream temperature in northern California. Environmental Biology of Fish, 100(6) 733-744.

Smith, J. J. 2018. Upper Penitencia Creek Fish Resources Through 2018. Department of Biological Sciences, San Jose State University. Unpublished manuscript. San Jose, California.

Appendix A

Date	Creek	Species	Weight (g)	Length (mm)	PIT ID (Decimal)
12/16/2013	Guadalupe River	O. mykiss	-	134	982.000361656209
12/16/2013	Guadalupe River	O. mykiss	-	136	982.000361656215
12/16/2013	Guadalupe River	O. mykiss	-	155	982.000361656218
12/16/2013	Guadalupe River	O. mykiss	-	142	982.000361656222
12/16/2013	Guadalupe River	O. mykiss	-	-	982.000361656226
12/16/2013	Guadalupe River	O. mykiss	-	129	982.000361656230
12/16/2013	Guadalupe River	O. mykiss	-	133	982.000361656235
12/16/2013	Guadalupe River	O. mykiss	-	163	982.000361656237
12/16/2013	Guadalupe River	O. mykiss	-	125	982.000361656243
12/16/2013	Guadalupe River	O. mykiss	-	172	982.000361656249
12/16/2013	Guadalupe River	O. mykiss	-	151	982.000361656258
12/16/2013	Guadalupe River	O. mykiss	-	110	982.000362992258
12/16/2013	Guadalupe River	O. mykiss	-	160	982.000361656260
12/16/2013	Guadalupe River	O. mykiss	-	129	982.000361656263
12/16/2013	Guadalupe River	O. mykiss	-	230	982.000361656267
12/16/2013	Guadalupe River	O. mykiss	-	118	982.000362992269
12/16/2013	Guadalupe River	O. mykiss	-	175	982.000361656269
12/16/2013	Guadalupe River	O. mykiss	-	144	982.000361656274
12/16/2013	Guadalupe River	O. mykiss	-	122	982.000361656277
12/16/2013	Guadalupe River	O. mykiss	-	142	982.000361656278
12/16/2013	Guadalupe River	O. mykiss	-	112	982.000362992279
12/16/2013	Guadalupe River	O. mykiss	-	149	982.000361656280
12/16/2013	Guadalupe River	O. mykiss	-	135	982.000361656294
12/16/2013	Guadalupe River	O. mykiss	-	106	982.000362992296
12/16/2013	Guadalupe River	O. mykiss	-	122	982.000362992356
1/17/2014	Guadalupe River	O. mykiss	-	135	982.000361656216
1/17/2014	Los Gatos Creek	O. mykiss	-	115	982.000361656217
1/17/2014	Los Gatos Creek	O. mykiss	-	164	982.000361656229
1/17/2014	Guadalupe River	O. mykiss	-	156	982.000361656238
1/17/2014	Guadalupe River	O. mykiss	-	133	982.000361656247
1/17/2014	Guadalupe River	O. mykiss	-	120	982.000361656250
1/17/2014	Guadalupe River	O. mykiss	-	115	982.000361656252
1/17/2014	Guadalupe Creek	O. mykiss	-	80	982.000362992263
1/17/2014	Guadalupe River	O. mykiss	-	190	982.000361656264
1/17/2014	Guadalupe River	O. mykiss	-	150	982.000361656265
1/17/2014	Guadalupe Creek	O. mykiss	-	104	982.000362992272
1/17/2014	Guadalupe Creek	O. mykiss	-	85	982.000362992278
1/17/2014	Los Gatos Creek	O. mykiss	-	142	982.000361656288
1/17/2014	Guadalupe Creek	O. mykiss	-	93	982.000362992289
1/17/2014	Guadalupe Creek	O. mykiss	-	79	982.000362992290
1/17/2014	Guadalupe River	O. mykiss	-	119	982.000361656290
1/17/2014	Los Gatos Creek	O. mykiss	-	126	982.000361656298
1/17/2014	Los Gatos Creek	O. mykiss	-	89	982.000362992298
1/17/2014	Los Gatos Creek	O. mykiss	-	138	982.000361656299
1/17/2014	Guadalupe Creek	O. mykiss	-	75	982.000362992302
1/17/2014	Guadalupe Creek	O. mykiss	-	110	982.000362992303

1/17/2014	Guadalupe Creek	O. mykiss	-	155	982.000361656305
1/17/2014	Guadalupe Creek	O. mykiss	-	91	982.000362992306
1/17/2014	Guadalupe Creek	O. mykiss	-	91	982.000362992312
1/17/2014	Guadalupe Creek	O. mykiss	-	92	982.000362992315
1/17/2014	Guadalupe Creek	O. mykiss	-	71	982.000362992325
1/17/2014	Guadalupe Creek	O. mykiss	-	102	982.000362992327
1/17/2014	Guadalupe Creek	O. mykiss	-	79	982.000362992328
1/17/2014	Guadalupe Creek	O. mykiss	-	80	982.000362992330
1/17/2014	Guadalupe Creek	O. mykiss	-	110	982.000362992333
1/17/2014	Guadalupe Creek	O. mykiss	-	69	982.000362992340
1/17/2014	Guadalupe River	O. mykiss	-	138	982.000361656521
2/12/2014	Guadalupe River	O. mykiss	-	148	982.000361656219
2/12/2014	Guadalupe River	O. mykiss	-	189	982.000361656225
2/12/2014	Guadalupe River	O. mykiss	-	149	982.000361656227
2/12/2014	Guadalupe River	O. mykiss	-	179	982.000361656231
2/12/2014	Guadalupe River	O. mykiss	-	147	982.000361656242
2/12/2014	Guadalupe River	O. mykiss	-	156	982.000361656244
2/12/2014	Guadalupe River	O. mykiss	-	132	982.000361656272
2/12/2014	Guadalupe River	O. mykiss	-	193	982.000361656291
2/21/2014	Los Gatos Creek	O. mykiss	-	116	982.000361656213
2/21/2014	Los Gatos Creek	O. mykiss	-	142	982.000361656270
2/21/2014	Guadalupe River	O. mykiss	-	145	982.000361656311
2/21/2014	Los Gatos Creek	O. mykiss	-	112	982.000361656454
3/14/2014	Guadalupe River	O. mykiss	-	153	982.000361654515
3/15/2014	Pond A8	striped bass		520	982.000362654458
3/15/2014	Pond A8	striped bass		500	982.000362654476
3/15/2014	Pond A8	striped bass		530	982.000362655000
3/15/2014	Pond A8	striped bass		500	982.000362654505
3/15/2014	Pond A8	striped bass		440	982.000362654514
3/15/2014	Pond A8	striped bass		470	982.000362654539
4/17/2014	Pond A5	Leopard Shark	-	1219	982.000362654450
4/17/2014	Pond A5	Leopard Shark	-	838	982.000362654453
4/17/2014	Pond A5	Leopard Shark	-	864	982.000362654461
4/17/2014	Pond A5	Leopard Shark	-	914	982.000362654494
4/17/2014	Pond A5	Leopard Shark	-	864	982.000362654521
4/17/2014	Pond A5	Leopard Shark	-	889	982.000362654528
4/17/2014	Pond A8	striped bass		737	982.000362654448
4/17/2014	Pond A8	striped bass		762	982.000362654460
4/17/2014	Pond A8	striped bass		660	982.000362654466
4/17/2014	Pond A8	striped bass		787	982.000362654467
4/17/2014	Pond A8	striped bass		330	982.000362655150
4/17/2014	Pond A8	striped bass		762	982.000362654524
4/17/2014	Pond A8	striped bass		965	982.000362654529
4/17/2014	Pond A8	striped bass		305	982.000362654534
4/17/2014	Pond A8	striped bass		305	982.000362654537
4/17/2014	Pond A8	striped bass		838	982.000362654540
4/17/2014	Pond A8	striped bass		508	982.000362654543

10/19/2014	Alamitos Creek	O. mykiss		105	982.000362992262
10/19/2014	Alamitos Creek	O. mykiss		98	982.0003629923
10/19/2014	Guadalupe Creek	O. mykiss		110	982.000362992288
10/19/2014	Guadalupe Creek	O. mykiss		110	982.000362992271
10/19/2014	Guadalupe Creek	O. mykiss		65	982.000362992351
10/19/2014	Guadalupe Creek	O. mykiss		110	982.000362992281
10/19/2014	Guadalupe Creek	O. mykiss		90	982.000362992331
10/19/2014	Guadalupe Creek	O. mykiss		81	982.000362992285
11/2/2014	Guadalupe Creek	O. mykiss		146	982.000362655573
11/2/2014	Guadalupe Creek	O. mykiss		100	982.000362992305
11/2/2014	Guadalupe Creek	O. mykiss		117	982.000362992280
11/2/2014	Guadalupe Creek	O. mykiss		173	982.000362654463
11/2/2014	Guadalupe Creek	O. mykiss		124	982.000362654546
11/2/2014	Guadalupe Creek	O. mykiss		86	982.000362992307
11/2/2014	Guadalupe Creek	O. mykiss		67	982.000362992342
11/2/2014	Guadalupe Creek	O. mykiss		96	982.000362654480
11/3/2014	Guadalupe Creek	O. mykiss		NA	982.000360826977
11/3/2014	Guadalupe Creek	O. mykiss		93	982.000362992308
11/3/2014	Guadalupe Creek	O. mykiss		85	982.000360826958
11/3/2014	Guadalupe Creek	O. mykiss		72	982.000362992287
11/3/2014	Guadalupe Creek	O. mykiss		123	982.000362655643
11/3/2014	Guadalupe Creek	O. mykiss		120	982.000362655612
11/3/2014	Guadalupe Creek	O. mykiss		78	982.000362992353
11/3/2014	Guadalupe Creek	O. mykiss		139	982.000362655554
11/3/2014	Guadalupe Creek	O. mykiss		168	982.000362655626
11/3/2014	Guadalupe Creek	O. mykiss		72	982.000362992295
11/3/2014	Guadalupe Creek	O. mykiss		65	982.000362992317
11/3/2014	Guadalupe Creek	O. mykiss		88	982.000362992310
9/17/2018	Alamitos Creek	O. mykiss	43.06	146	900.226000319370
9/17/2018	Alamitos Creek	O. mykiss	15.14	111	900.226000319353
9/17/2018	Alamitos Creek	O. mykiss	-	199	900.226000319320
9/17/2018	Alamitos Creek	O. mykiss	17.20	109	900.226000319322
9/17/2018	Alamitos Creek	O. mykiss	13.30	102	900.226000319339
9/17/2018	Alamitos Creek	O. mykiss	15.09	107	900.226000319313
9/17/2018	Alamitos Creek	O. mykiss	8.33	89	900.226000319367
9/17/2018	Alamitos Creek	O. mykiss	-	248	900.226000319355
9/17/2018	Alamitos Creek	O. mykiss	12.92	103	900.226000319350
9/17/2018	Alamitos Creek	O. mykiss	21.42	119	900.226000319366
9/17/2018	Alamitos Creek	O. mykiss	19.34	117	900.226000319375
9/17/2018	Alamitos Creek	O. mykiss	16.51	111	900.226000319326
9/17/2018	Alamitos Creek	O. mykiss	23.78	122	900.226000319387
9/17/2018	Alamitos Creek	O. mykiss	26.74	132	900.226000319376
9/17/2018	Alamitos Creek	O. mykiss	30.42	141	900.226000319319
9/17/2018	Alamitos Creek	O. mykiss	32.10	136	900.226000319352
9/17/2018	Alamitos Creek	O. mykiss	13.30	103	900.226000319314
9/17/2018	Alamitos Creek	O. mykiss	32.70	138	900.226000319391
9/17/2018	Alamitos Creek	O. mykiss	25.26	129	900.226000319310

9/17/2018	Alamitos Creek	O. mykiss	11.50	97	900.226000319372
9/17/2018	Alamitos Creek	O. mykiss	81.27	186	900.226000319301
9/17/2018	Alamitos Creek	O. mykiss	19.01	117	900.226000319384
9/17/2018	Alamitos Creek	O. mykiss	14.39	104	900.226000319316
9/17/2018	Alamitos Creek	O. mykiss	11.97	102	900.226000319397
9/17/2018	Alamitos Creek	O. mykiss	10.00	95	900.226000319388
9/17/2018	Alamitos Creek	O. mykiss	14.48	106	900.226000319360
9/17/2018	Alamitos Creek	O. mykiss	18.58	115	900.226000319321
9/17/2018	Alamitos Creek	O. mykiss	23.03	122	900.226000319348
10/16/2018	Guadalupe Creek	O. mykiss	7.81	83	900.226000319227
10/16/2018	Guadalupe Creek	O. mykiss	9.25	87	900.226000319276
10/16/2018	Guadalupe Creek	O. mykiss	14.28	106	900.226000319293
10/16/2018	Guadalupe Creek	O. mykiss	4.75	67	900.226000319318
10/16/2018	Guadalupe Creek	O. mykiss	4.62	72	900.226000319305
10/16/2018	Guadalupe Creek	O. mykiss	3.72	66	900.226000319334
10/16/2018	Guadalupe Creek	O. mykiss	6.37	72	900.226000319341
10/16/2018	Guadalupe Creek	O. mykiss	3.58	65	900.226000319308
10/16/2018	Guadalupe Creek	O. mykiss	31.33	138	900.226000319389
10/16/2018	Guadalupe Creek	O. mykiss	6.82	81	900.226000319385
10/16/2018	Guadalupe Creek	O. mykiss	4.58	66	900.226000319338
10/16/2018	Guadalupe Creek	O. mykiss	5.32	74	900.226000319324
10/16/2018	Guadalupe Creek	O. mykiss	6.93	86	900.226000319364
10/16/2018	Guadalupe Creek	O. mykiss	6.66	79	900.226000319345
10/16/2018	Guadalupe Creek	O. mykiss	8.33	84	900.226000319358
10/16/2018	Guadalupe Creek	O. mykiss	6.12	76	900.226000319329
10/16/2018	Guadalupe Creek	O. mykiss	4.97	70	900.226000319351
10/17/2018	Guadalupe Creek	O. mykiss	5.62	75	900.226000319346
10/17/2018	Guadalupe Creek	O. mykiss	4.22	66	900.226000319394
10/17/2018	Guadalupe Creek	O. mykiss	6.02	79	900.226000319386
10/17/2018	Guadalupe Creek	O. mykiss	5.90	77	900.226000319340
10/17/2018	Guadalupe Creek	O. mykiss	4.52	70	900.226000319317
10/17/2018	Guadalupe Creek	O. mykiss	5.14	72	900.226000319337
10/17/2018	Guadalupe Creek	O. mykiss	8.05	86	900.226000319344
10/17/2018	Guadalupe Creek	O. mykiss	4.23	68	900.226000319330
10/17/2018	Guadalupe Creek	O. mykiss	6.06	75	900.226000319307
10/17/2018	Guadalupe Creek	O. mykiss	4.08	67	900.226000319309
10/17/2018	Guadalupe Creek	O. mykiss	3.83	65	900.226000319333
10/17/2018	Guadalupe Creek	O. mykiss	5.66	74	900.226000319361
10/17/2018	Guadalupe Creek	O. mykiss	96.04	199	900.228000613702
10/17/2018	Guadalupe Creek	O. mykiss	4.61	65	900.226000319381
10/17/2018	Guadalupe Creek	O. mykiss	6.62	76	900.226000319342
10/17/2018	Guadalupe Creek	O. mykiss	4.35	66	900.226000319399
10/17/2018	Guadalupe Creek	O. mykiss	4.63	70	900.226000319377
10/17/2018	Guadalupe Creek	O. mykiss	5.68	72	900.226000319371
10/17/2018	Guadalupe Creek	O. mykiss	6.23	75	900.226000319395
10/17/2018	Guadalupe Creek	O. mykiss	4.95	69	900.226000319325
10/17/2018	Guadalupe Creek	O. mykiss	6.20	78	900.226000319356

10/17/2018	Guadalupe Creek	O. mykiss	6.22	79	900.226000319374
10/17/2018	Guadalupe Creek	O. mykiss	4.36	69	900.226000319379
10/17/2018	Guadalupe Creek	O. mykiss	4.53	67	900.226000319354
10/17/2018	Guadalupe Creek	O. mykiss	18.15	112	900.226000319328
10/17/2018	Guadalupe Creek	O. mykiss	3.85	68	900.226000319393
10/17/2018	Guadalupe Creek	O. mykiss	5.05	79	900.226000319327
10/17/2018	Guadalupe Creek	O. mykiss	5.23	74	900.226000319362
10/17/2018	Guadalupe Creek	O. mykiss	11.22	90	900.226000319304
10/17/2018	Guadalupe Creek	O. mykiss	5.31	74	900.226000319398
10/18/2018	Alamitos Creek	O. mykiss	5.35	68	900.226000319284
10/18/2018	Alamitos Creek	O. mykiss	4.23	66	900.226000319260
10/18/2018	Alamitos Creek	O. mykiss	4.35	65	900.226000319291
10/18/2018	Alamitos Creek	O. mykiss	3.25	65	900.226000319292
10/18/2018	Alamitos Creek	O. mykiss	4.86	69	900.226000319295
10/18/2018	Alamitos Creek	O. mykiss	20.60	125	900.226000319250
10/18/2018	Alamitos Creek	O. mykiss	17.50	109	900.226000319246
10/18/2018	Alamitos Creek	O. mykiss	36.50	145	900.226000319258
10/18/2018	Alamitos Creek	O. mykiss	14.80	79	900.226000319263
10/18/2018	Alamitos Creek	O. mykiss	24.90	109	900.226000319201
10/18/2018	Alamitos Creek	O. mykiss	12.50	94	900.226000319218
10/18/2018	Alamitos Creek	O. mykiss	18.60	106	900.226000319269
10/18/2018	Alamitos Creek	O. mykiss	20.20	111	900.226000319200
10/18/2018	Alamitos Creek	O. mykiss	19.00	108	900.226000319311
10/18/2018	Alamitos Creek	O. mykiss	42.30	146	900.226000319257
10/18/2018	Alamitos Creek	O. mykiss	16.80	110	900.226000319290
10/22/2018	Alamitos Creek	O. mykiss	7.70	84	900.226000319343
10/22/2018	Alamitos Creek	O. mykiss	13.80	98	900.226000319306
10/22/2018	Alamitos Creek	O. mykiss	13.00	100	900.226000319349
10/22/2018	Alamitos Creek	O. mykiss	9.60	91	900.226000319312
10/22/2018	Alamitos Creek	O. mykiss	14.10	102	900.226000319315
10/22/2018	Alamitos Creek	O. mykiss	12.80	103	900.226000319382
10/22/2018	Alamitos Creek	O. mykiss	10.00	91	900.226000319365
10/22/2018	Alamitos Creek	O. mykiss	445.00	345	900.228000613703
10/22/2018	Alamitos Creek	O. mykiss	9.40	92	900.226000319363
10/22/2018	Alamitos Creek	O. mykiss	10.20	90	900.226000319390
10/22/2018	Alamitos Creek	O. mykiss	23.00	119	900.226000319378
10/22/2018	Alamitos Creek	O. mykiss	25.10	115	900.226000319396
10/22/2018	Alamitos Creek	O. mykiss	20.80	117	900.226000319368
10/22/2018	Alamitos Creek	O. mykiss	28.20	129	900.226000319380
10/23/2018	Calero Creek	O. mykiss	215.30	263	900.228000613704
10/23/2018	Calero Creek	O. mykiss	7.50	82	900.226000319280
10/23/2018	Calero Creek	O. mykiss	125.20	216	900.228000613705
10/23/2018	Calero Creek	O. mykiss	14.30	109	900.226000319268
10/23/2018	Calero Creek	O. mykiss	11.50	95	900.226000319336
10/23/2018	Calero Creek	O. mykiss	7.30	82	900.226000319302
10/23/2018	Calero Creek	O. mykiss	10.10	89	900.226000319332
10/23/2018	Calero Creek	O. mykiss	5.20	67	900.226000319373

10/24/2018	Calero Creek	O. mykiss	9.30	84	900.226000319357
10/24/2018	Calero Creek	O. mykiss	7.80	84	900.226000319347
10/24/2018	Calero Creek	O. mykiss	5.40	75	900.226000319323
10/24/2018	Calero Creek	O. mykiss	10.40	86	900.226000319300
10/24/2018	Calero Creek	O. mykiss	8.50	85	900.226000319231
10/24/2018	Calero Creek	O. mykiss	12.50	94	900.226000319244
10/24/2018	Calero Creek	O. mykiss	8.30	82	900.226000319287
10/24/2018	Calero Creek	O. mykiss	10.20	93	900.226000319230
10/24/2018	Calero Creek	O. mykiss	9.40	86	900.226000319212
11/6/2018	Guadalupe Creek	O. mykiss	12.40	95	900.226000319294
11/6/2018	Guadalupe Creek	O. mykiss	8.70	87	900.226000319214
11/6/2018	Guadalupe Creek	O. mykiss	18.20	116	900.226000319278
10/9/2019	Guadalupe Creek	O. mykiss	5.73	75	900.228000613710
10/9/2019	Guadalupe Creek	O. mykiss	6.60	84	900.226000319233
10/9/2019	Guadalupe Creek	O. mykiss	9.5	88	900.226000319239
10/9/2019	Guadalupe Creek	O. mykiss	7.1	81	900.226000319210
10/9/2019	Guadalupe Creek	O. mykiss	152.1	234	900.228000613711
10/9/2019	Guadalupe Creek	O. mykiss	5.1	71	900.226000319209
10/9/2019	Guadalupe Creek	O. mykiss	5.8	77	900.226000319277
10/9/2019	Guadalupe Creek	O. mykiss	9.6	85	900.226000319220
10/9/2019	Guadalupe Creek	O. mykiss	53.6	168	900.228000613712
10/9/2019	Guadalupe Creek	O. mykiss	14.7	104	900.226000319222
10/9/2019	Guadalupe Creek	O. mykiss	8.6	84	900.226000319228
10/9/2019	Guadalupe Creek	O. mykiss	8.0	76	900.226000319237
10/10/2019	Alamitos Creek	O. mykiss	11.4	95	900.226000319265
10/10/2019	Guadalupe Creek	O. mykiss	8.6	82	900.226000319288
10/10/2019	Guadalupe Creek	O. mykiss	8.6	86	900.226000319208
10/10/2019	Guadalupe Creek	O. mykiss	9.4	89	900.226000319252
10/10/2019	Guadalupe Creek	O. mykiss	3.4	66	900.226000319369
10/10/2019	Guadalupe Creek	O. mykiss	7.9	85	900.226000319249
10/10/2019	Guadalupe Creek	O. mykiss	41.7	150	900.226000319215
10/10/2019	Guadalupe Creek	O. mykiss	16.3	106	900.226000319204
10/10/2019	Guadalupe Creek	O. mykiss	6.5	82	900.226000319296
10/10/2019	Guadalupe Creek	O. mykiss	14.3	99	900.226000319261
10/10/2019	Guadalupe Creek	O. mykiss	7.1	81	900.226000319206
10/10/2019	Guadalupe Creek	O. mykiss	10.2	91	900.226000319242
10/10/2019	Guadalupe Creek	O. mykiss	7.7	81	900.226000319219
10/10/2019	Guadalupe Creek	O. mykiss	9.5	89	900.226000319216
10/10/2019	Guadalupe Creek	O. mykiss	10.4	91	900.226000319281
10/10/2019	Guadalupe Creek	O. mykiss	12.3	100	900.226000319217
10/10/2019	Guadalupe Creek	O. mykiss	16.5	107	900.226000319272
10/10/2019	Guadalupe Creek	O. mykiss	13.4	104	900.226000319247
10/23/2019	Alamitos Creek	O. mykiss	7.9	83	900.226000319254
10/23/2019	Alamitos Creek	O. mykiss	11.5	87	900.226000319203
10/23/2019	Alamitos Creek	O. mykiss	5.5	75	900.226000319205
10/23/2019	Alamitos Creek	O. mykiss	3.3	65	900.226000319225
10/23/2019	Alamitos Creek	O. mykiss	3.9	68	900.226000319282

10/23/2019	Alamitos Creek	O. mykiss	4.9	71	900.226000319224
10/23/2019	Alamitos Creek	O. mykiss	5.7	76	900.226000319248
10/23/2019	Alamitos Creek	O. mykiss	13.9	105	900.226000319221
10/23/2019	Alamitos Creek	O. mykiss	5.3	72	900.226000319226
10/23/2019	Alamitos Creek	O. mykiss	4.1	68	900.226000319202
10/23/2019	Alamitos Creek	O. mykiss	4.8	69	900.226000319223
10/23/2019	Alamitos Creek	O. mykiss	14.4	105	900.226000319236
10/23/2019	Alamitos Creek	O. mykiss	4.7	67	900.226000319240
10/23/2019	Alamitos Creek	O. mykiss	22.9	122	900.226000319274
10/23/2019	Alamitos Creek	O. mykiss	5.2	73	900.226000319283
10/23/2019	Alamitos Creek	O. mykiss	10.7	90	900.226000319273
10/23/2019	Alamitos Creek	O. mykiss	15.1	106	900.226000319256
10/23/2019	Alamitos Creek	O. mykiss	9.0	88	900.226000319211
10/28/2019	Calero Creek	O. mykiss	250.1	280	900.228000613713
10/28/2019	Calero Creek	O. mykiss	7.9	85	900.226000319259
10/28/2019	Calero Creek	O. mykiss	6.6	81	900.226000319297
10/28/2019	Calero Creek	O. mykiss	12.4	96	900.226000319285
10/28/2019	Calero Creek	O. mykiss	14.6	107	900.226000319286
10/28/2019	Calero Creek	O. mykiss	12.3	95	900.226000319207
10/28/2019	Calero Creek	O. mykiss	8.5	86	900.226000319245
10/30/2019	Guadalupe River	O. mykiss	169.6	248	900.228000613714
10/31/2019	Alamitos Creek	O. mykiss	7.0	81	900.226000319270
10/31/2019	Alamitos Creek	O. mykiss	12.2	99	900.226000319232
10/31/2019	Alamitos Creek	O. mykiss	28.8	134	900.226000319213
10/31/2019	Alamitos Creek	O. mykiss	11.7	95	900.226000319241
10/31/2019	Alamitos Creek	O. mykiss	5.8	75	900.226000319267
10/31/2019	Alamitos Creek	O. mykiss	10.7	90	900.226000319298
10/31/2019	Alamitos Creek	O. mykiss	6.3	76	900.226000319299
10/31/2019	Alamitos Creek	O. mykiss	13.4	98	900.226000319234
10/31/2019	Alamitos Creek	O. mykiss	11.6	93	900.226000319271
10/31/2019	Alamitos Creek	O. mykiss	11.5	95	900.226000319238
10/31/2019	Alamitos Creek	O. mykiss	11.9	99	900.226000319255
10/31/2019	Alamitos Creek	O. mykiss	8.5	90	900.226000319251
10/31/2019	Alamitos Creek	O. mykiss	15.9	103	900.226000319262
10/31/2019	Alamitos Creek	O. mykiss	25.4	130	900.226000319253
10/31/2019	Alamitos Creek	O. mykiss	12.0	96	900.226000319229
10/31/2019	Alamitos Creek	O. mykiss	14.1	97	900.226000319275
10/31/2019	Alamitos Creek	O. mykiss	20.2	115	900.226000319279
10/31/2019	Alamitos Creek	O. mykiss	33.6	140	982.126058146080
10/31/2019	Alamitos Creek	O. mykiss	18.9	112	982.126058146069
10/31/2019	Alamitos Creek	O. mykiss	19.5	117	982.126058146081
10/31/2019	Alamitos Creek	O. mykiss	15.1	105	982.126058146089
10/31/2019	Alamitos Creek	O. mykiss	6.6	80	982.126058146053
10/31/2019	Alamitos Creek	O. mykiss	65.4	173	900.228000613716
10/31/2019	Alamitos Creek	O. mykiss	281.8	280	900.228000613715
10/31/2019	Alamitos Creek	O. mykiss	60.3	170	900.228000613718
10/31/2019	Alamitos Creek	O. mykiss	40.1	150	900.228000613717

11/4/2019	Upper Penitencia	O. mykiss	5.2	74	982.126058146054
11/4/2019	Upper Penitencia	O. mykiss	6.0	76	982.126058146126
11/4/2019	Upper Penitencia	O. mykiss	7.0	79	982.126058146101
11/4/2019	Upper Penitencia	O. mykiss	9.3	89	982.126058146077
11/4/2019	Upper Penitencia	O. mykiss	75.1	189	900.228000613719
11/4/2019	Upper Penitencia	O. mykiss	17.8	111	982.126058146117
11/4/2019	Upper Penitencia	O. mykiss	15.1	108	982.126058146065
11/4/2019	Upper Penitencia	O. mykiss	9.9	94	982.126058146106
11/4/2019	Upper Penitencia	O. mykiss	9.1	88	982.126058146036
11/4/2019	Upper Penitencia	O. mykiss	96.5	209	900.228000613720
11/4/2019	Upper Penitencia	O. mykiss	151.3	236	900.228000613721
11/4/2019	Upper Penitencia	O. mykiss	-	-	900.228000613722
11/4/2019	Upper Penitencia	O. mykiss	12.4	97	982.126058146093
11/4/2019	Upper Penitencia	O. mykiss	7.8	85	982.126058146039
11/4/2019	Upper Penitencia	O. mykiss	11.3	93	982.126058146070
11/4/2019	Upper Penitencia	O. mykiss	63.9	177	900.228000613723
11/4/2019	Upper Penitencia	O. mykiss	5.1	74	982.126058146083
11/4/2019	Upper Penitencia	O. mykiss	59.4	178	900.228000613724
11/4/2019	Upper Penitencia	O. mykiss	13.8	105	982.126058146067
11/4/2019	Upper Penitencia	O. mykiss	8.5	84	982.126058146084
11/4/2019	Upper Penitencia	O. mykiss	-	79	982.126058146042
11/4/2019	Upper Penitencia	O. mykiss	24.1	130	982.126058146043
11/4/2019	Upper Penitencia	O. mykiss	-	106	982.126058146105
11/4/2019	Upper Penitencia	O. mykiss	12	92	982.126058146111
11/4/2019	Upper Penitencia	O. mykiss	4.5	73	982.126058146044
11/4/2019	Upper Penitencia	O. mykiss	7.6	84	982.126058146100
11/4/2019	Upper Penitencia	O. mykiss	17.3	108	982.126058146116
11/4/2019	Upper Penitencia	O. mykiss	48.2	162	900.228000613726
11/4/2019	Upper Penitencia	O. mykiss	10.8	92	982.126058146058
11/4/2019	Upper Penitencia	O. mykiss	41.1	158	900.228000613727
11/4/2019	Upper Penitencia	O. mykiss	8.7	91	982.126058146085
11/4/2019	Upper Penitencia	O. mykiss	5.2	73	982.126058146095
11/4/2019	Upper Penitencia	O. mykiss	7.2	85	982.126058146103
11/4/2019	Upper Penitencia	O. mykiss	15.5	103	982.126058146046
11/4/2019	Upper Penitencia	O. mykiss	10.7	100	982.126058146074
11/4/2019	Upper Penitencia	O. mykiss	5.8	78	982.126058146076
11/4/2019	Upper Penitencia	O. mykiss	41.9	156	900.228000613728
11/4/2019	Upper Penitencia	O. mykiss	38.6	145	982.126058146034
11/4/2019	Upper Penitencia	O. mykiss	49.2	162	900.228000613730
11/4/2019	Upper Penitencia	O. mykiss	12.5	101	982.126058146096
11/4/2019	Upper Penitencia	O. mykiss	6.2	78	982.126058146055
11/4/2019	Upper Penitencia	O. mykiss	13.3	96	982.126058146033
11/4/2019	Upper Penitencia	O. mykiss	8.7	88	982.126058146037
11/4/2019	Upper Penitencia	O. mykiss	6.9	83	982.126058146063
11/4/2019	Upper Penitencia	O. mykiss	13.1	102	982.126058146071
11/4/2019	Upper Penitencia	O. mykiss	143.1	234	900.228000613729
11/4/2019	Upper Penitencia	O. mykiss	5.8	75	982.126058146129

11/4/2019	Upper Penitencia	O. mykiss	19.7	112	982.126058146064
11/4/2019	Upper Penitencia	O. mykiss	55.3	172	900.228000613731
11/4/2019	Upper Penitencia	O. mykiss	11.5	98	982.126058146079
11/4/2019	Upper Penitencia	O. mykiss	19.2	112	982.126058146068
11/4/2019	Upper Penitencia	O. mykiss	6.2	79	982.126058146092
11/4/2019	Upper Penitencia	O. mykiss	7.9	86	982.126058146056
11/4/2019	Upper Penitencia	O. mykiss	5.3	77	982.126058146087
11/4/2019	Upper Penitencia	O. mykiss	6.3	81	982.126058146048
11/4/2019	Upper Penitencia	O. mykiss	8.7	90	982.126058146062
11/4/2019	Upper Penitencia	O. mykiss	6.3	78	982.126058146041
11/4/2019	Upper Penitencia	O. mykiss	13.9	101	982.126058146098
11/4/2019	Upper Penitencia	O. mykiss	5.5	77	982.126058146113
11/4/2019	Upper Penitencia	O. mykiss	5.1	74	982.126058146115
11/4/2019	Upper Penitencia	O. mykiss	8.6	90	982.126058146088
11/4/2019	Upper Penitencia	O. mykiss	171.5	245	900.228000613732
11/6/2019	Coyote Creek	O. mykiss	18.1	112	982.126058146078
11/6/2019	Coyote Creek	O. mykiss	23.2	122	982.126058146114
11/6/2019	Coyote Creek	O. mykiss	28.2	133	982.126058146107
11/13/2019	Upper Penitencia	O. mykiss	31.8	141	982.126058146110
11/13/2019	Upper Penitencia	O. mykiss	10.6	95	982.126058146131
11/13/2019	Upper Penitencia	O. mykiss	38.8	153	900.228000613734
11/13/2019	Upper Penitencia	O. mykiss	24.8	128	982.126058146118
11/13/2019	Upper Penitencia	O. mykiss	20.4	125	982.126058146082
11/13/2019	Upper Penitencia	O. mykiss	58.2	172	900.228000613735
11/13/2019	Upper Penitencia	O. mykiss	54.7	168	900.228000613736
11/13/2019	Upper Penitencia	O. mykiss	35.2	149	982.126058146075
11/13/2019	Upper Penitencia	O. mykiss	147.8	238	900.228000613738
11/13/2019	Upper Penitencia	O. mykiss	46.3	159	900.228000613739
11/13/2019	Upper Penitencia	O. mykiss	23.5	124	982.126058146102
11/13/2019	Upper Penitencia	O. mykiss	96.5	204	900.228000613737
11/13/2019	Upper Penitencia	O. mykiss	68.9	184	900.228000613740
11/13/2019	Upper Penitencia	O. mykiss	119.5	224	900.228000613742
11/13/2019	Upper Penitencia	O. mykiss	7.5	84	982.126058146051
11/13/2019	Upper Penitencia	O. mykiss	7.5	86	982.126058146038
11/13/2019	Upper Penitencia	O. mykiss	30.5	140	982.126058146123
11/13/2019	Upper Penitencia	O. mykiss	9.8	88	982.126058146057
11/13/2019	Upper Penitencia	O. mykiss	12.2	97	982.126058146032
11/13/2019	Upper Penitencia	O. mykiss	8.7	80	982.126058146073
11/13/2019	Upper Penitencia	O. mykiss	23.6	125	982.126058146047
11/13/2019	Upper Penitencia	O. mykiss	15.7	94	982.126058146122
11/13/2019	Upper Penitencia	O. mykiss	13.8	94	982.126058146049
11/13/2019	Upper Penitencia	O. mykiss	9.1	86	982.126058146109
11/13/2019	Upper Penitencia	O. mykiss	8.8	84	982.126058146052
11/13/2019	Upper Penitencia	O. mykiss	24.5	124	982.126058146099
11/13/2019	Upper Penitencia	O. mykiss	26.3	128	982.126058146128
11/13/2019	Upper Penitencia	O. mykiss	73.5	184	900.228000613743
11/13/2019	Upper Penitencia	O. mykiss	38.5	134	982.126058146124

11/13/2019	Upper Penitencia	O. mykiss	2.9	84	982.126058146045
11/13/2019	Upper Penitencia	O. mykiss	110.3	209	900.228000613744
11/13/2019	Upper Penitencia	O. mykiss	28.9	132	982.126058146108
11/13/2019	Upper Penitencia	O. mykiss	12.4	96	982.126058146090
11/13/2019	Upper Penitencia	O. mykiss	37.2	154	982.126058146059

COYOTE CREEK 2018-2019 ADULT SALMONID MIGRATION MONITORING USING THE VAKI RIVERWATCHER PASSIVE MONITORING SYSTEM AT THE COYOTE PERCOLATIONS FACILITY

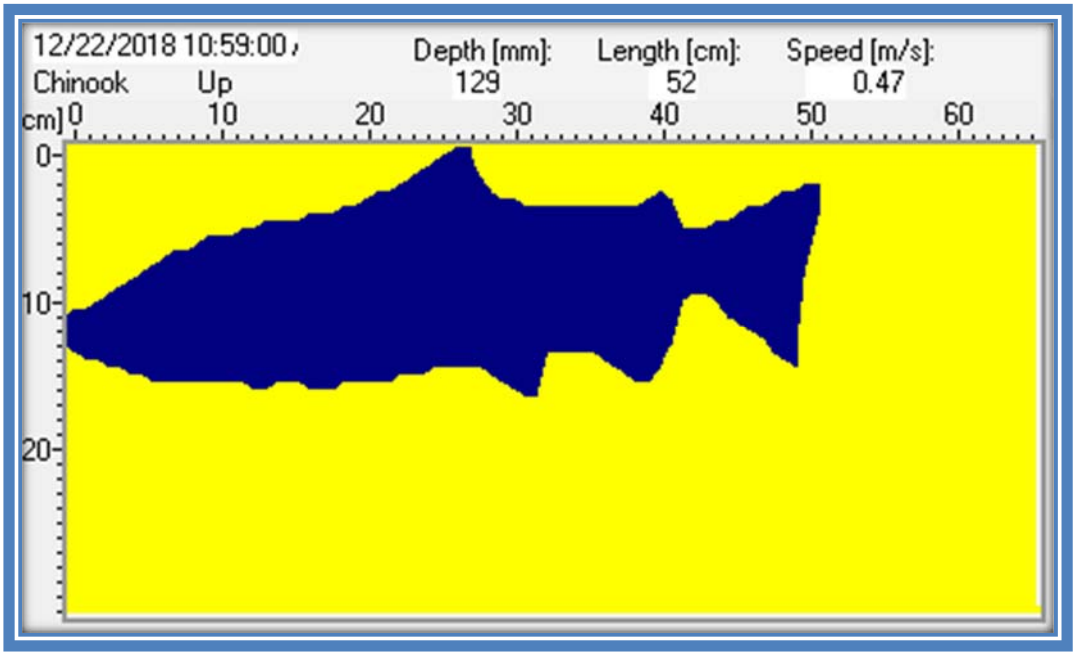

Prepared by:

Valley Water

Environmental Mitigation and Monitoring Unit

January 30, 2020

Contents

INTRODUCTION ..... - 1 -
OPERATION, INSTALLATION, AND MAINTENANCE ..... - 3 -
DATA ANALYSIS ..... - 4 -
RESULTS ..... - 6 -
DISCUSSION ..... - 9 -
WORKS CITED ..... - 10 -

List of Figures

Figure 1: Location of Vaki Riverwatcher in the Coyote Creek Watershed. ..... - 2 -
Figure 2: Vaki Riverwatcher system being installed in the Coyote Creek Fishway. The red box indicates the fish counter. ..... - 3 -
Figure 3: Number of detections of each fish species/family throughout the Coyote Creek Vaki deployment period (2018-2019 monitoring period). ..... - 6 -
Figure 4: O. mykiss, Chinook salmon, and Pacific lamprey detections in relation to cubic feet per second (cfs) daily averages on the Coyote Creek stream gage ALERT 5058 at Edenvale. Hydrograph was cut off above 200 cfs, but the daily average cfs peaked at 924 cfs on February 15, 2019. Stream gage ALERT 5089 below percolation pond was not used due to outages in the data collection at the stream gage. On occasion when two detections of the same species were recorded moving in the same direction on the same day, only one of the detections is visible on the figure. ..... - 8 -

List of Tables

Table 1: Vaki outage durations and causes. ..... - 4 -
Table 2: Confidence rating system used for identifying fish detections to species for O. mykiss, Chinook salmon, and Pacific lamprey. ..... - 5 -
Table 3: Confidence rating system for anadromous fish detections based on Table 2. ..... - 7 -

INTRODUCTION

Steelhead (*Oncorhynchus mykiss, O. mykiss* for the remainder of the document) in the Central California Coast (CCC) Distinct Population Segment were listed as threatened by the National Marine Fisheries Service (NMFS) in 1997. Due to their protected status, Valley Water implemented a noninvasive means of documenting adult steelhead escapement in Coyote Creek. The equipment chosen to accomplish the task was the Vaki Riverwatcher (Vaki), a computer-based fish counter which employs scanner plates and a digital camera to capture videos and silhouette images of fish as they pass between the plates. This monitoring also allows for detections of other anadromous fish such as Chinook salmon (*Oncorhynchus tshawytscha*) and Pacific lamprey (*Entosphenus tridentatus*). The monitoring season selected allows for these species to be detected. The Vaki provides information on the occurrence and timing of adult fish migration both upstream and downstream through the counter. This unit was installed at the Coyote Percolation Facility within the fish ladder that provides passage over the instream diversion dam.

The percolation pond fish ladder is located 51 kilometers upstream of the South San Francisco Bay on Coyote Creek between Metcalf Road and Highway 101, just downstream of Metcalf Pond (Figure 1). The fish ladder was constructed in 1999 to enable upstream and downstream fish passage around the Coyote Diversion Dam. Since 1934 the Coyote Diversion Dam had created an impassable barrier to fish migration. The Vaki at this location was installed for the first year of monitoring in the 2018-2019 migration season. The Vaki provides documentation of anadromous fish passage through Coyote Creek as well as the Coyote Percolation Facility fish ladder and serves as a potential tool for estimating adult escapement into the upper Coyote Creek Watershed. This monitoring will also provide valuable insight into understanding passage conditions at the Singleton Road crossing on Coyote Creek. The in-stream crossing consisting of a road surface and two culverts has been identified as the most crucial barrier for removal in Coyote Creek to help protect and restore anadromous fish populations.

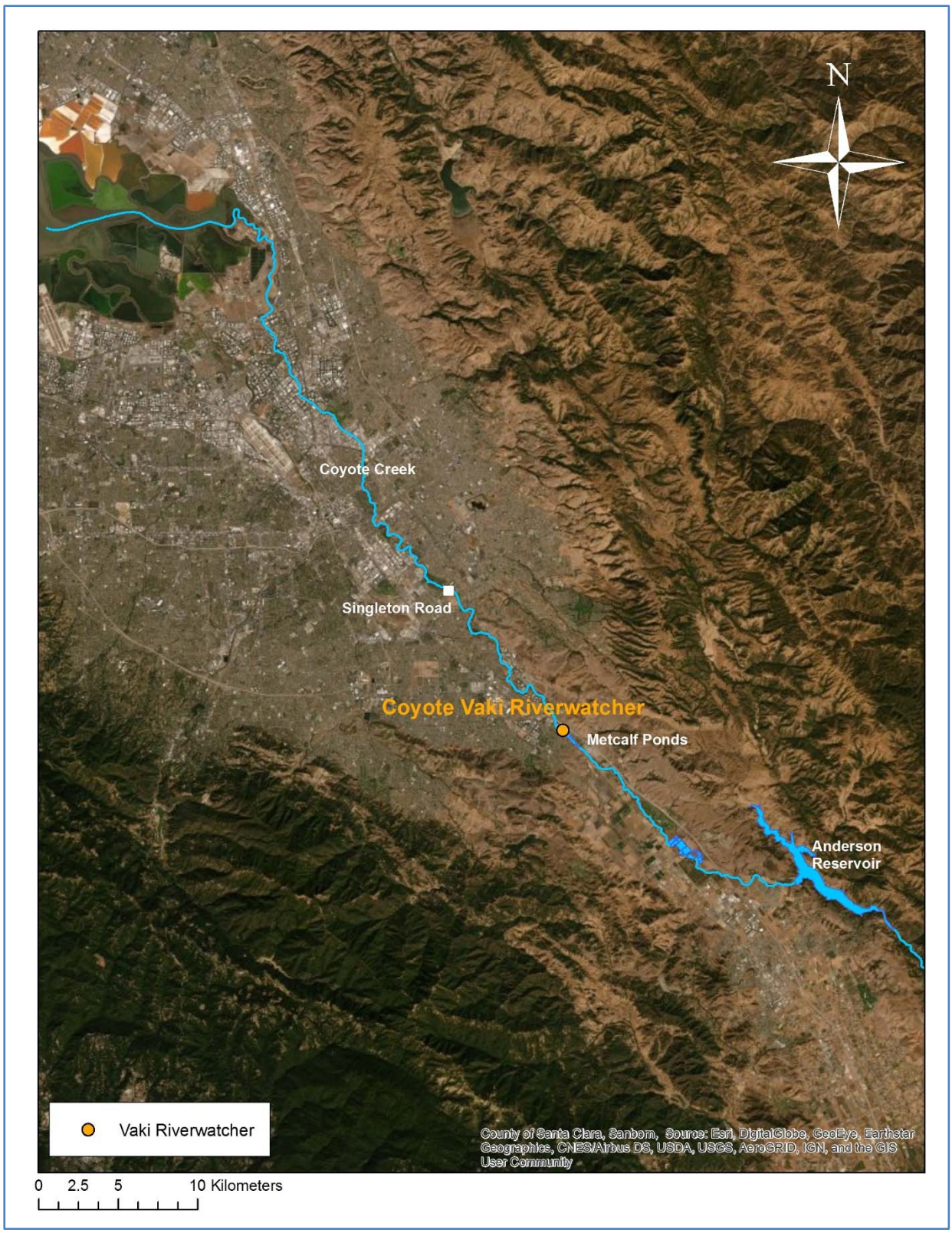

Figure 1: Location of Vaki Riverwatcher in the Coyote Creek Watershed.

OPERATION, INSTALLATION, AND MAINTENANCE

The Vaki was installed on October 4, 2018 and removed on May 30, 2019. The counter itself is a rectangular-shaped unit outfitted with infrared light emitting diodes on the interior and is completely submerged underwater within the fish ladder (Figure 2). Adult fish are directed through the counter opening by use of weirs in the ladder. When a fish swims through the counter and breaks the plane of light beams, the fish is scanned and a resulting silhouette image is sent to the onsite computer. Other information recorded as the fish passes through the counter includes the speed the fish was traveling, the direction the fish was moving (upstream or downstream), the body depth of the passing fish (for length-to-depth ratios), along with the date and time. A fish detection then triggers an underwater digital camera which records a 4.1 second video for fish traveling upstream or a 14.4 second video for fish traveling downstream. However, due to issues in programing the software the camera typically recorded 7.4 second videos for fish traveling upstream or 17.3 second videos for fish traveling downstream. This was not the intended length of time for the videos; however, the only consequence of the longer videos was the additional time it took to review. The videos enable the user to scan through the videos to confirm the presence of a fish and improves confidence in species identification. All the data collected by the Vaki are stored by the attached onsite computer.

Figure 2: Vaki Riverwatcher system being installed in the Coyote Creek Fishway. The red box indicates the fish counter.

The Vaki was maintained and cleaned from installation until its removal on May 30, 2019, twice a week by removing debris and algal build up on the scanner plates and plexiglass in front of the camera with a car wash brush. Data was manually downloaded from the onsite database, which was reset during each of these checks. The files were manually vetted as soon as possible.

The Vaki was attached directly to AC power. After power outages, the onsite computer is unable to automatically reopen the Vaki software which causes gaps in the data until the Vaki is visited in person and the program is manually reopened. A power outage on January 17, 2019 caused a five-day gap in recorded data because the Vaki was not immediately visited after the power outage to reopen the Vaki software on the computer. Additionally, for five and a half days in February, the Vaki was not functioning properly as flow conditions created low light and high turbidity that exceeded the operational range of the unit causing it to be unable to trigger fish detections (Table 1). Directly following the previous outage described in February, the Vaki was temporarily lifted out of the fish ladder for an additional ten days due to debris at the bottom of the fish ladder blocking the Vaki from being lowered flush with the bottom of the fish ladder. Additionally, the Vaki software unexpectedly shut down and data was not recorded for three days in April. These are all the periods that migrating fish could have been missed. These outages add up to a total of 24 days where fish were not being tracked.

Table 1: Vaki outage durations and causes.

Duration of outage	Cause of outage	Start of outage	End of outage
127 hours	Power outage	1/17/2019 9:36 am	1/22/2019 4:14 pm
133 hours	Low visibility of scanner plates	2/13/2019 10:07 pm	2/19/2019 11:15 am
243 hours	Debris blocking lowering of Vaki	2/19/2019 11:15 am	3/1/2019 2:00 pm
71 hours	Software failed to record data	4/12/2019 4:23 pm	4/15/2019 3:18 pm
Total duration of outage: 574 hours (~24 days)			

DATA ANALYSIS

The Vaki records silhouettes and videos of all items large enough to break the plane of the diodes. Scanned infrared silhouettes and video images were reviewed by Valley Water staff to ensure that only fish passage events were included in the overall passage counts. Video images were used to identify fish to species when conditions provided clear images. Silhouettes were also used to identify the fish to species if identifying characteristics were depicted. A confidence level rating system analyzing both

silhouette and video quality was used to rate the likelihood of accurate identification for all anadromous fish (Table 2). This rating system was utilized for *O. mykiss*, Chinook salmon, and Pacific lamprey. Detection events without accompanying videos were only sorted into specific species categories if the silhouette was particularly clear and the confidence level of identification was high; otherwise, these detections were sorted into the "unknown fish" category.

Table 2: Confidence rating system used for identifying fish detections to species for *O. mykiss*, Chinook salmon, and Pacific lamprey.

	High quality video	**Average quality video**	**Poor quality video**	**Video absent**
High quality silhouette	High confidence	High confidence	Medium confidence	Medium confidence
Average quality silhouette	High confidence	High confidence	Medium confidence	Low confidence
Poor quality silhouette	High confidence	Medium confidence	Low confidence	Can't be categorized
Silhouette absent	High confidence	Medium confidence	Low confidence	N/A

Length-to-depth ratios were used to estimate the lengths of specific individuals based upon their body depth as measured by the Vaki. The length-to-depth ratios for *O. mykiss* were 4.1:1 for length up to 400 mm and 4.8:1 for lengths 401 to 1,000 mm (Cuthbert et al. 2012). The length-to-depth ratios for Chinook salmon was 4.1:1 for all fish (Cuthbert et al. 2012). No length-to-depth ratios were available for Pacific lamprey.

O. mykiss with a standard length greater than 350 mm were classified as adult steelhead, while anything 350 mm and below were determined to be juveniles (Moyle, 2002). The scanner plates trigger a detection and a video recording only when a body depth of 40 mm or greater is detected. This results in a lack of detection for *O. mykiss* with an estimated standard length of 159 mm or less.

Since one fish may move upstream and downstream through the fish counter multiple times in a given time span, body depths along with proximity in timing were used to differentiate detections of Chinook salmon at the individual level in order to obtain a more accurate count on total number of Chinook salmon passing through the counter. *O. mykiss* detections were not able to be analyzed to determine a specific number of individual fish because all the *O. mykiss* detections were juvenile fish. Their small size allows these juvenile fish to swim between the weir bars thus avoiding detection by the Vaki and reducing the accuracy of determining the number of individual fish.

The Vaki system is designed to track adult migratory fish with a clear migratory path (i.e., anadromous fish). The system does not provide the ability to estimate the number of fish using the habitat that the system is installed in. For Centrarchidae, Cyprinidae, Ictaluridae, and Catostomidae species that are not migrating, detection indicates presence, but cannot develop population numbers. These species were lumped by family for data analysis purposes, but if positive identification was possible the species was noted.

RESULTS

During the 2018-2019 monitoring season, *O. mykiss*, Chinook salmon, Pacific lamprey, Sacramento sucker (*Catostomus occidentalis*), Centrarchids, Cyprinids, and Ictalurids were documented passing through the percolation pond fish ladder. There was a total of 15,847 fish detections throughout the time the Vaki was installed with Ictalurids and Cyprinids being the most commonly identified species, with 6,069 and 2,315 detections, respectively (Figure 3). Unknown fish was the highest category of fish discerned by the Vaki system. This was a result of the high flows and turbid conditions from the precipitation events that occurred in WY 2019.

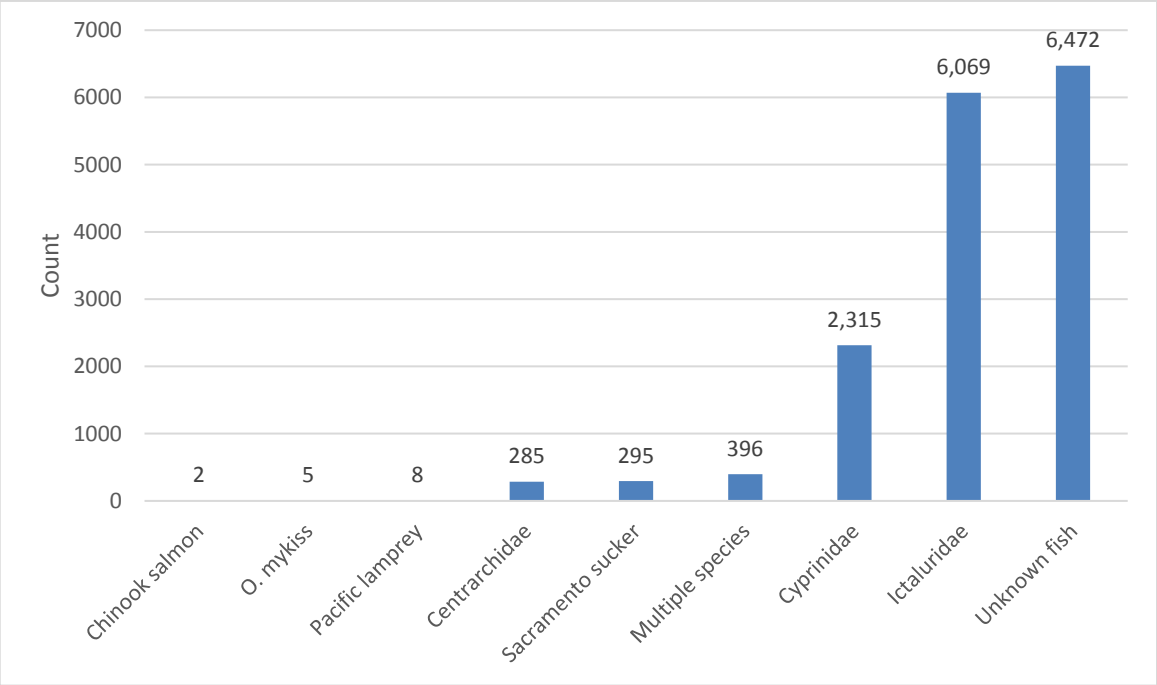

Figure 3: Number of detections of each fish species/family throughout the Coyote Creek Vaki deployment period (2018-2019 monitoring period).

The Centrarchidae species positively identified using the Vaki system included largemouth bass (*Micropterus salmoides*) and bluegill (*Lepomis macrochirus*). The

Cyprinidae species positively identified by the system included Sacramento blackfish (*Orthodon microlepidotus*), hitch (*Lavinia exilicauda*), common carp (*Cyprinus carpio*) and goldfish (*Carassius auratus*). The Ictaluridae species positively identified by the Vaki included channel catfish (*Ictalurus punctatus*).

Detections of O. mykiss, Chinook salmon, and Pacific lamprey were run through the confidence matrix. The confidence rating in those detections can be seen in Table 3.

Table 3: Confidence rating system for anadromous fish detections based on Table 2.

Confidence Rating	High	Medium	Low
O. mykiss	0	2	3
Chinook Salmon	2	0	0
Pacific Lamprey	7	0	1

Of the five *O. mykiss* detections, one was recorded moving upstream and four recorded moving downstream. Two of the *O. mykiss* detections recorded moving downstream were triggered by another fish moving downstream, but the *O. mykiss* observed in the videos were moving upstream. This modifies the number to a total of three *O. mykiss* moving upstream and two *O. mykiss* moving downstream. The size range of *O. mykiss* detected ranged from 170 mm to 220 mm standard length. The calculated lengths of the two detections that were triggered by a different fish swimming in the opposite direction of the *O. mykiss* were not included in the size range above because these detections did not record the depth for the *O. mykiss* observed. These detections do not indicate individual fish but are rather instances that fish passed through the Vaki system. There were no Vaki detections of *O. mykiss* in the adult size class (>350 mm). The timing of *O. mykiss* detections can be seen in Figure 4.

The two Chinook salmon detections were both recorded moving upstream. One of the Chinook salmon had an estimated length of 520 mm and the other Chinook salmon had an unknown length due to the Vaki being triggered by debris rather than the actual fish thus creating an inaccurate estimated length. The timing of Chinook salmon detections can be seen in Figure 4.

Of the eight Pacific lamprey detections, three were recorded moving upstream and five were recorded moving downstream. One of the Pacific lamprey detections was low confidence due to an average quality silhouette and a video with no discernable lamprey present. Length estimates were not calculated as no length-to-depth ratio was available for Pacific lamprey. The timing of Pacific lamprey detections can be seen in Figure 4.

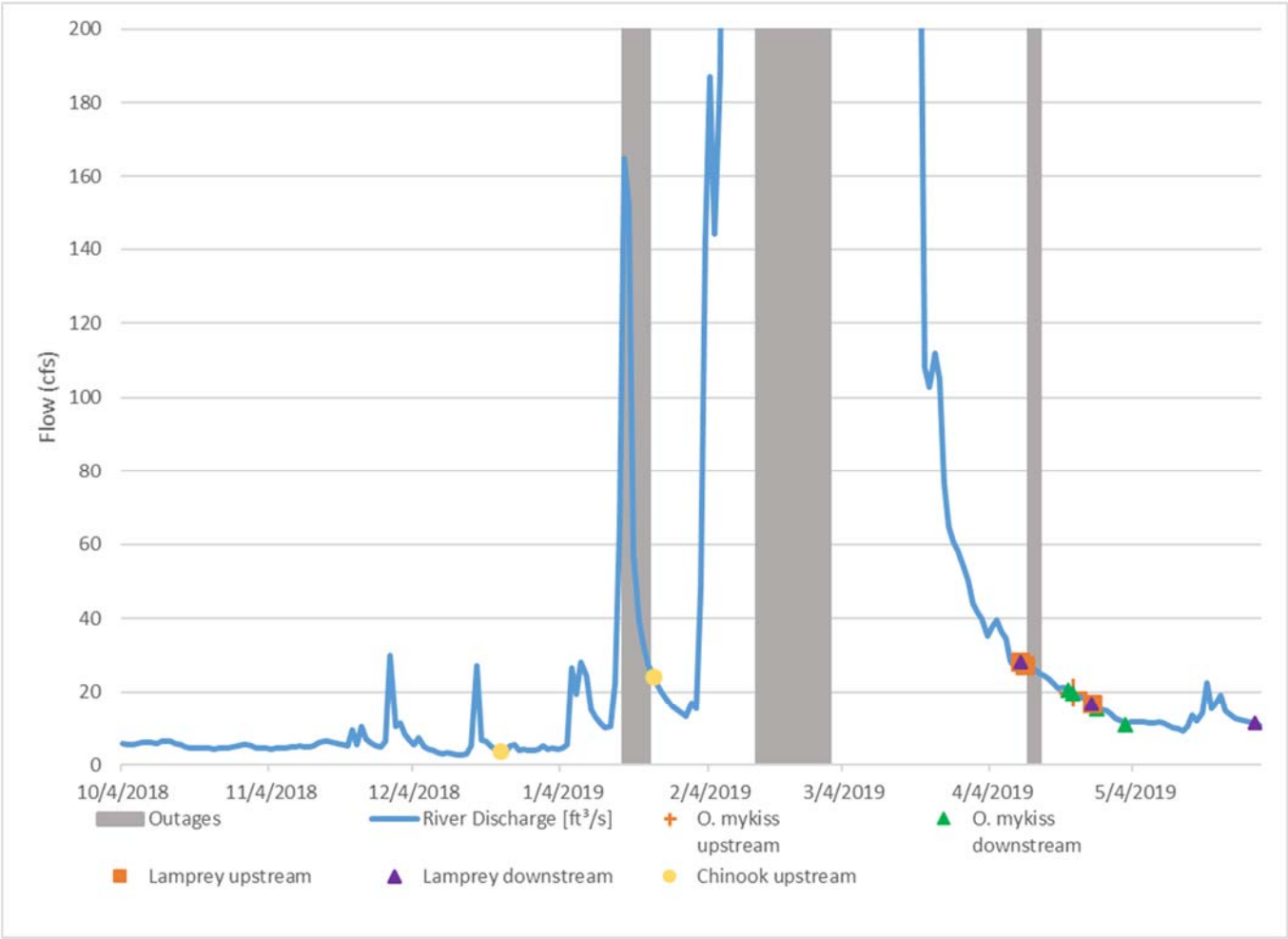

Figure 4: *O. mykiss*, Chinook salmon, and Pacific lamprey detections in relation to cubic feet per second (cfs) daily averages on the Coyote Creek stream gage ALERT 5058 at Edenvale. Hydrograph was cut off above 200 cfs, but the daily average cfs peaked at 924 cfs on February 15, 2019. Stream gage ALERT 5089 below percolation pond was not used due to outages in the data collection at the stream gage. On occasion when two detections of the same species were recorded moving in the same direction on the same day, only one of the detections is visible on the figure.

DISCUSSION

No adult steelhead detections occurred during the monitoring period; however, it is possible that adult *O. mykiss* moved through the fish ladder during the periods of time when the Vaki was non-operational or did not provide a clear enough silhouette or video to be identified. Per Moyle (2002), adult winter steelhead typically begin their upstream migration between December and March, peaking in January and February. The known peak of adult *O. mykiss* movement directly overlaps with the longest lapses in Vaki operation for a total outage period of 21 days throughout January and February. It is also possible that adult steelhead could have passed through the Vaki system but detections did not provide adequate videos or silhouettes to be identified to species and were therefore accounted for as “unknown fish”.

As previously mentioned, the Vaki is not designed to track movement of juvenile *O. mykiss*. The small size of the juvenile fish allows them to potentially swim back and forth between the weir bars or swim through the Vaki without triggering the scanners and thus avoid detection by the Vaki. Therefore, seasonal timing of migration and evaluation of numbers of individual *O. mykiss* was not conducted.

Of the two Chinook salmon moving upstream, one had an adipose fin and one could not be determined based on the video and silhouette. Since both detections were recorded moving upstream, and were 32 days apart, both detections were determined to be individual fish. The detection of Chinook salmon provides valuable insight into passage conditions at the Singleton Road Crossing. This crossing is located approximately 10.0 km downstream of the Vaki and is a major barrier to fish migration. The peak flow in the days prior to the detection of the Chinook salmon on December 22, 2018 was 172.0 cfs at the ALERT stream gage 5058 at Edenvale. The peak flow prior to the detection of the Chinook salmon on January 23, 2019 was 290.4 cfs. Based on this information it appears that passage is possible for Chinook salmon at the Singleton Road crossing at a flow level less than 172.0 cfs at the ALERT stream gage 5058 at Edenvale. Passage for steelhead is likely occurring within the same flow range.

Based on the date and time of the Pacific lamprey detections it is likely that the 8 detections were of four individual lamprey. Due to Pacific lampreys’ ability to latch onto walls and fit through small spaces, it is likely that additional Pacific lamprey were undetected by traversing around the Vaki system.

WORKS CITED

Calfish. (2018). 2017-2018 Salmonid Spawning and Release Operations at Nimbus Fish Hatchery. Retrieved from https://www.calfish.org/Portals/2/Programs/CentralValley/Nimbus/2017_2018_NimbusHatcheryChinookSalmonSpawningAndReleaseOperations%20Plan.pdf on January 14, 2020.

Cuthbert, R., Cuthbert, P., and Fuller, A. (2013) Salinas River Basin Adult Steelhead Escapement Monitoring: 2013 Annual Report-Final Draft. Submitted to the Monterey County Water Resources Agency. FISHBIO, Oakdale, California.

Garcia-Rossi, D. and D. Hedgecock. (2002). Provenance Analysis of Chinook Salmon (Oncorhynchus tshawytscha) in the Santa Clara Valley Watershed.

Moyle, P. B. (2002). *Inland fishes of California*. Berkeley: University of California Press.

Santa Clara Valley Water District (SCVWD). 2019. Water Year 2018 Juvenile *Oncorhynchus mykiss* Rearing Monitoring in the Guadalupe River Watershed. Prepared by the Environmental Mitigation and Monitoring Unit. San Jose, CA.

2020 Coyote Creek Watershed Fisheries Monitoring

Prepared by:

Valley Water

Environmental Mitigation and Monitoring Unit

5750 Almaden Expressway

San Jose, CA

95118

Reports included:

2020 Juvenile *Oncorhynchus mykiss* Rearing Monitoring in Upper Penitencia Creek

2020 Upper Penitencia Creek Juvenile *Oncorhynchus mykiss* Fish Condition

Coyote Creek Watershed *Oncorhynchus mykiss* 2019 – 2020 Migration Monitoring Using Passive Integrated Transponder Tags

Coyote Creek 2019 – 2020 Adult Salmonid Migration Monitoring Using the Vaki Riverwatcher Passive Monitoring System at the Coyote Percolation Dam Fish Ladder

2020 Juvenile *Oncorhynchus mykiss* Rearing Monitoring in Upper Penitencia Creek

Prepared by:

Valley Water

5750 Almaden Expressway

San Jose, CA 95118

Environmental Mitigation and Monitoring Unit

February 2021

Executive Summary

To better understand juvenile steelhead (*Oncorhynchus mykiss, O. mykiss*) abundance and distribution, Valley Water performed index reach monitoring for juvenile *O. mykiss* on Upper Penitencia Creek. The goal of the monitoring was to document the abundance, distribution, and densities of all fish in Upper Penitencia Creek as well as to collect *O. mykiss* genetic information and continue tagging fish for a tracking study implemented in 2019 using Passive Integrated Transponder (PIT) tags. Monitoring was conducted under the National Marine Fisheries Service Section 10(a)1(A) Recovery Permit # 16417-2R and California Department of Fish and Wildlife Scientific Collecting Permit # 11325.

On August 4 and 5, 2020, monitoring was conducted at 5 monitoring stations on Upper Penitencia Creek. Multi-pass depletion backpack electrofishing was conducted at each station. Appropriately sized *O. mykiss* received PIT tags to study their movement within the Coyote Creek Watershed. Juvenile *O. mykiss* were present in Upper Penitencia Creek with 15 (0.05 *O. mykiss*/m) individuals captured. No non-native fish were observed or collected on Upper Penitencia Creek during sampling.

This juvenile rearing monitoring is part of a continuing effort to better understand *O. mykiss* distribution and abundance in the Coyote Creek Watershed. This is the second year of surveys on Upper Penitencia Creek, but only three of the five stations sampled this year were sampled in 2019, due to dry backs at the most downstream station. Densities were lower in 2020 (0.05 *O.mykiss*/m) than in 2019 (0.39 *O. mykiss*/m). It is difficult to assess any trends at this time, but a better understanding of *O. mykiss* populations in Upper Penitencia Creek will develop as more data becomes available.

Contents

1. Introduction 1
2. Methods 2
   2.1 Station Selection 2
   2.2 Sampling Methods 4
      Habitat Typing 4
      Electrofishing 6
      Fish Processing 6
   2.3 Data Analysis 8
3. Results 8
      UP002 8
      UP003 10
      UP004 12
      UP005 14
      UP006 15
4. Conclusion 17
5. References 22

Tables

Table 1: Habitat type classifications (Ode 2007). 5
Table 2: Ocular estimate scale (Ode 2007). 5
Table 3: Substrate classes 6
Table 4: Upper Penitencia Creek station UP002 water quality data and ocular estimates of habitat complexity. 10
Table 5: Number captured and population estimates at station UP002 on Upper Penitencia Creek. 10
Table 6: Upper Penitencia Creek station UP003 water quality data and ocular estimates of habitat complexity. 11
Table 7: Number captured and population estimates at station UP003 on Upper Penitencia Creek. 12
Table 8: Station UP004 water quality data and ocular estimates of habitat complexity. 13
Table 9: Number captured and population estimates at station UP004 on Upper Penitencia Creek. 14
Table 10: Station UP005 water quality data and ocular estimates of habitat complexity. 15
Table 11: Number captured and population estimates at station UP005 on Upper Penitencia Creek. 15
Table 12: Station UP006 water quality data and ocular estimates of habitat complexity. 17

Table 13: Number captured and population estimates at station UP006 on Upper Penitencia Creek. 17
Table 14: 2019 and 2020 average density and length of O. mykiss captured within Upper Penitencia Creek.....21

Figures

Figure 1: Upper Penitencia Creek juvenile rearing monitoring stations..... 3
Figure 2: Photos of station UP002, looking upstream (left) and looking downstream (right). 9
Figure 3: Photos of station UP003, looking upstream (left) and looking downstream (right). 11
Figure 4: Photos of station UP004, looking upstream (left) and looking downstream (right). 13
Figure 5: Photos of station UP005, looking upstream (left) and looking downstream (right). 14
Figure 6: Photos of station UP006, looking upstream (left) and looking downstream (right). 16
Figure 7: Observed O. mykiss densities at the five monitoring stations on Upper Penitencia Creek in 2019 and 2020 (No sampling occurred at UP005 and UP006 in 2019). 18
Figure 8: 2020 Upper Penitencia Creek O. mykiss fork-lengths. Measurements are binned in 10 mm increments. 19
Figure 9: 2019 and 2020 O. mykiss size distribution (fork-length) in Upper Penitencia Creek. First and third quartiles (lower and upper box boundaries, respectively), median (line inside box), mean (x symbol), highest and lowest points within 1.5 times the interquartile range (upper and lower whiskers, respectively), and outlier points that fall outside the 1.5 times the interquartile range (filled circles). 20

1. Introduction

The Coyote Creek Watershed is the largest watershed in Santa Clara County, encompassing over 829 square kilometers. The eastern and southern portions of the watershed drain most of the western face of the Diablo Mountain Range where the creek originates at elevations up to 1,110 meters. These upper watershed areas remain undeveloped with little anthropogenic disturbance. The northern and western portions of the watershed are comprised of the Santa Clara County valley floor. Portions of the valley floor are extensively urbanized with patches of undeveloped parks and open agricultural lands. Coyote Creek has 29 tributaries and flows northwest through the valley, approximately 68 kilometers from the headwaters, where it enters the southern extent of the San Francisco Bay. The Coyote Creek Watershed supports the federally threatened Central California Coast steelhead (*Oncorhynchus mykiss; O. mykiss* for the remainder of this document) distinct population segment. Two systems in the Coyote Creek Watershed are defined as critical habitat for *O. mykiss*: Coyote Creek and Upper Penitencia Creek. Coyote Creek critical habitat extends from the creek's confluence with the San Francisco Bay to the base of the Leroy Anderson Dam. Upper Penitencia Creek critical habitat extends from the creek's confluence with Coyote Creek to the base of the dam at Cherry Flat Reservoir. To better understand *O. mykiss* abundance and distribution within these systems, Valley Water performs index reach monitoring for juvenile *O. mykiss* on Coyote and Upper Penitencia Creek. Index reach monitoring for juvenile *O. mykiss* was not conducted on Coyote Creek this year due to the order by the Federal Energy Regulatory Commission (FERC) to drain Anderson Reservoir, which led Valley Water to conduct a fish rescue and relocation on Coyote Creek in place of the yearly monitoring. The goal of the monitoring was to document the abundance, distribution, and densities of all fish in Upper Penitencia Creek, as well as to collect *O. mykiss* genetic information and implement a tracking study using Passive Integrated Transponder (PIT) tags.

2. Methods

2.1 Station Selection

A total of 5 stations were sampled on Upper Penitencia Creek. Stations were resampled if feasible based on last year's sampling stations and two additional areas of interest were targeted. Site selection was limited to locations of Valley Water ownership or easement, or to locations owned by other government agencies.

The area of study for Upper Penitencia Creek was defined as the section between the Piedmont Road overcrossing to the upper extent of the City of San Jose's property upstream of Alum Rock Park. This area was selected as it had the highest likelihood of being wetted throughout the sampling period. Four sampling stations were randomly selected in 2019, however the most downstream station dried back this year and could not be resampled. Stations 2 through 4 were resampled this year and two more stations were added in the wetted portion Upper Penitencia Creek to try to gain a better understanding of *O. mykiss* densities in the system and to help inform the fish relocation .

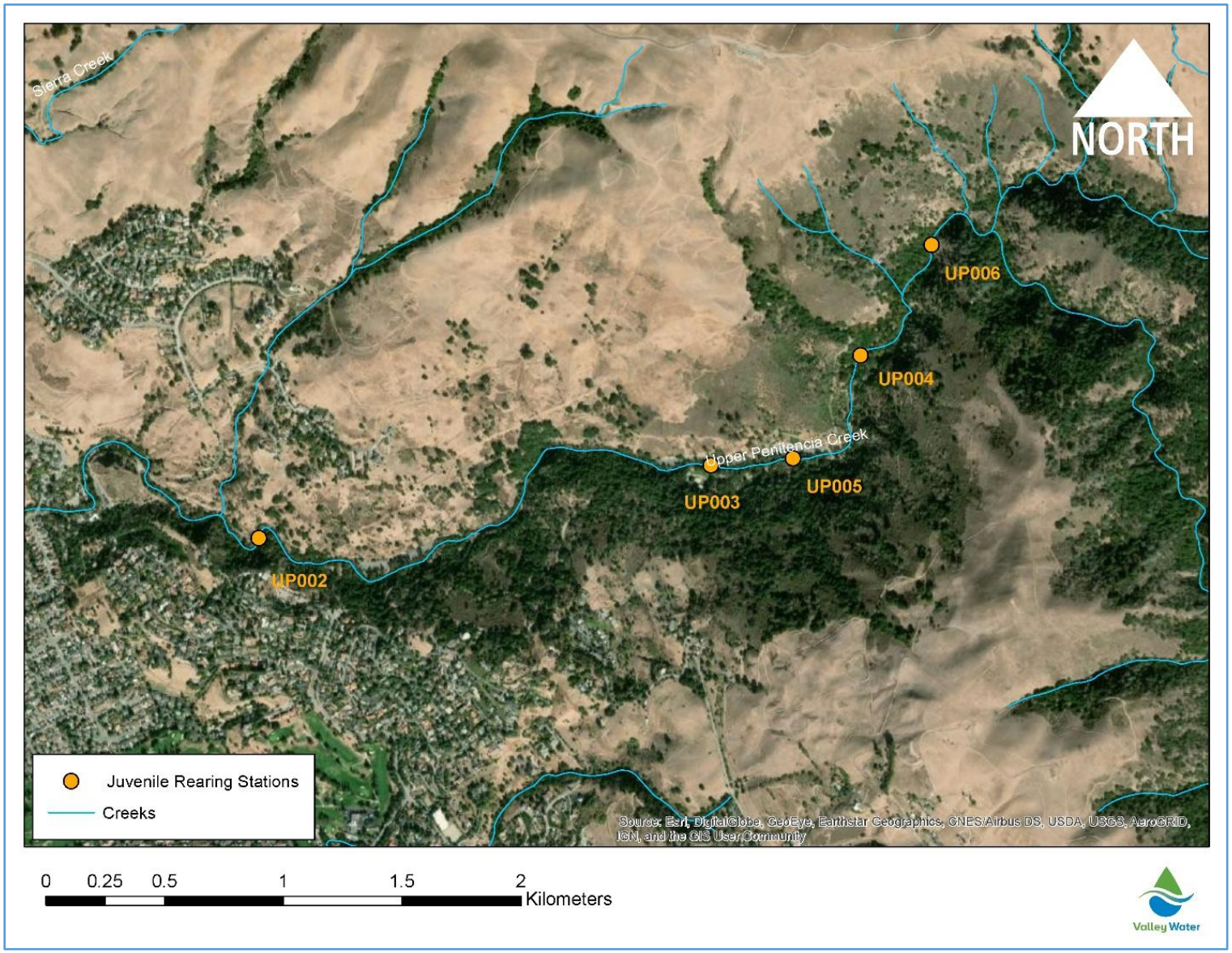

Figure 1: Upper Penitencia Creek juvenile rearing monitoring stations.

2.2 Sampling Methods

Each monitoring station was between 40.0 and 55.0 m in length. The target length was 40.0 m, but deviations in length occurred based on the ability to isolate each reach. Multi-pass depletion backpack electrofishing was deployed at every station (Johnson et al. 2007). This method allowed for consistency with previous juvenile rearing monitoring methods, the extrapolation of population estimates, and the sampling of a variety of habitat types.

Habitat Typing

Each monitoring station was habitat typed using the classifications following Ode (2007) (Table 1). Average wetted width and depth were estimated and the presence of any anthropogenic influences (bridge, dam, etc.) was noted. Prior to the start of sampling, ambient weather conditions were noted and water quality data (dissolved oxygen, conductivity, turbidity, and temperature) was collected at the downstream end of each monitoring station. Ocular estimates of percent cover of macrophytes/emergent vegetation, boulders, woody debris, undercut banks, overhanging vegetation, submerged roots (live and dead), and artificial structures were recorded for each monitoring station. Each habitat feature was ranked on a 0-4 point scale described in Table 2, with 0 being absent and 4 being a very heavy presence. Primary and secondary substrate types were determined based upon ocular estimates (Table 3; Ode 2007).

Table 1: Habitat type classifications (Ode 2007).

Habitat Type	Description
Cascades	Short, high gradient drop in streambed elevation often accompanied by boulders and considerable turbulence.
Falls	High gradient drop in elevation of the streambed associated with an abrupt change in the bedrock.
Rapids	Sections of stream with swiftly flowing water and considerable surface turbulence. Rapids tend to have larger substrate sizes than riffles.
Riffles	Shallow sections where the water flows over coarse streambed particles that create mild to moderate surface turbulence.
Step-Run	A series of runs that are separated by short riffles or flow obstructions that cause discontinuous breaks in slope.
Runs	Sections without flow obstructions. The stream bed is typically even and the water flows faster than it does in a pool.
Glides	A section of stream with little or no turbulence, but faster velocity than pools.
Pool	A reach of stream that is characterized by deep, low-velocity water and a smooth surface.

Table 2: Ocular estimate scale (Ode 2007).

Scale	0	1	2	3	4
Percent Coverage	0%	<10%	10-40%	40-75%	>75%
Descriptor	Absent	Sparse	Moderate	Heavy	Very Heavy

Table 3: Substrate classes (Ode 2007)

Particle Size	Size Category
Boulder	> 250 mm
Cobble	65-250 mm
Gravel	2.0-65 mm
Sand	<2.0 mm (gritty texture)
Silt/Clay	Not gritty
Bedrock	No individual particles

Electrofishing

Due to the low flows at the time of sampling, block nets were not needed as immigration into and emigration out of sampling reaches were naturally blocked by low flow conditions and associated habitat features in the stream. Electrofishing commenced from down to upstream and worked laterally across the channel to ensure all portions of the wetted width were sampled. Smith-Root LR24 Backpack Electrofishing Units were used at all monitoring stations. The LR24 quick set option was used to establish the initial power and waveform settings and verified with conductivity readings. Electrofishers were run using direct current at a frequency of 30 Hz, duty cycle of 12%, and voltage that ranged between 150 and 220 volts (depending on conductivity). Each electrofisher operator was flanked by two netters. Verbal communication and spatial awareness were used to ensure the entire width of the stream was covered. Triple-pass depletion electrofishing methods were deployed at all stations.

Fish Processing

Fish were held in aerated dark-colored containers during processing. Length measurements were recorded to the nearest millimeter at the fork of the tail (fork-length). For each pass, up to 30 individuals of each species were measured, and all other individuals of that species were counted for a total number. All *O. mykiss* were measured.

Carbon dioxide (CO_2) was administered to *O. mykiss* using Alka-Seltzer Gold in doses to induce light narcosis (1 tablet per 2.5 liters of stream water). *O. mykiss* were exposed to the anesthesia for no more than 5 minutes. *O. mykiss* were observed for listing, and upon listing were removed from the anesthetizing solution, weighed, measured, tail-clipped for a genetic sample, and PIT tagged if large enough (≥65 mm fork-length).

Fin clips were taken for genetic analysis of all *O. mykiss* from the caudal fin. Clips were a 1-2 mm square. Medical grade scissors used to collect the clips were sterilized with an alcohol dilution with a final concentration of 60-80% isopropyl. Tissue samples were placed in sterile chromatography paper and then placed in a labeled envelope denoting the field specimen number, species, stream, stream location, date, and fork-length. Tissues collected will be sent to the National Marine Fisheries Service (NMFS) Southwest Fisheries Science Center for analysis.

All PIT tagging was conducted in accordance with the PIT Tag Marking Procedures Manual (CBFWA 1999) by staff trained in the procedure. All *O. mykiss* 65 mm in fork-length or greater received a PIT tag. Biomark single-use preloaded needles were used in the tagging process. Prior to inserting PIT tags, all *O. mykiss* were scanned to ensure they were not previously tagged, and all PIT tags were scanned to verify they were viable. *O. mykiss* greater than or equal to 65 mm fork-length received 12 mm half-duplex PIT tags. *O. mykiss* larger than 150 mm fork-length received 23 mm tags. The permits allow for fish greater than 100 mm to be tagged with 23 mm tags, but to be conservative with the fishes' welfare, the minimum size was increased to 150 mm. PIT tag numbers and associated biological data for each fish is included in Appendix A.

After exposure to the anesthesia and all procedures, fish were placed in an aerated dark-colored receptacle, then transferred to an in-channel live car for recovery, and then released.

2.3 Data Analysis

MicroFish 3.0 was used to calculate population estimates for each station using a maximum-likelihood iterative process (MLIP); the associated standard errors and 95% confidence intervals (95% CI) are reported. This method uses the number of fish captured (n) and the difference in capture between electrofishing passes (i.e., depletion rate) to calculate an estimate of fish likely to have been present but not captured, thus generating a population estimate (N) for each station. Population estimates are restricted to the sampled areas and are only an index of the overall population. If the number of a particular species is too low (i.e., only one fish was captured) or all fish of a particular species are captured on the first pass, then a maximum-likelihood population estimate cannot be produced. If the lower confidence interval was less than the total catch it was set equal to total catch, as it is certain at least that many fish were present in the sampling reach. These calculations assume emigration and immigration were prevented by the isolated reaches. It is assumed that shocking efficiency did not change between passes and that staff did not become more efficient using the equipment, nor did fish learn to avoid the electrical field between passes.

3. Results

Sampling occurred at four stations on Upper Penitencia Creek on August 4 and 5, 2020. All sampling days were sunny and clear. Flows during the sampling events were low and, in some instances, flow limited up and downstream movement of fish. Flows at the time of the sampling were recorded at 0.4 cfs. The nearest gage for accurately describing flow conditions is the ALERT Gage 5083 Upper Penitencia Creek at Dorel Drive. This gage is downstream of three of the four sampling locations.

UP002

This station is located at the downstream extent of the City of San Jose's Alum Rock Park and was sampled in 2019. The surrounding land use is rural park lands with a two-lane road parallel to the creek channel. The monitoring station was 55.0 m in length with an average wetted width of 2.0 m and an average depth of 0.2 m. Three habitat types were present within the station: run, glide, and pool (Figure 2). The pool habitat made

up 33% of the sampled reach, the run 31%, and the glide the remaining 36%. The primary substrate was cobble with a secondary substrate of boulder. Results of the water quality monitoring and the ocular assessment of habitat complexity can be seen in Table 4. Issues with the water quality instrumentation calibration lead to dissolved oxygen not being collected. The artificial structure observed was a historical concrete structure on the edge of the channel; these features are common within Alum Rock Park.

Figure 2: Photos of station UP002, looking upstream (left) and looking downstream (right).

Table 4: Upper Penitencia Creek station UP002 water quality data and ocular estimates of habitat complexity.

Water Quality			
Conductivity (µS/cm)	**Temperature (°C)**	**Dissolved Oxygen (mg/L)**	**Turbidity (NTU)**
1070	17.84	-	15.5

Habitat Complexity Scoring						
Macrophytes/Emergent Vegetation	**Boulders**	**Woody Debris**	**Undercut Banks**	**Overhanging Vegetation**	**Roots**	**Artificial Structures**
1	3	0	1	1	1	1

Station Measurements		
Wetted Width (m)	**Average Depth (m)**	**Sample Area Length (m)**
2.0	0.2	55

Three fish species were captured during the survey: California roach (*Lavinia symmetricus*), riffle sculpin (*Cottus gulosus*), and Sacramento sucker (*Catostomus occidentalis*). Fish captured and associated population estimates are summarized in Table 5. The most abundant species encountered was California roach (n=65). The MLIP indicates the number of California roach and riffle sculpin were likely higher than what was captured. No *O. mykiss* were detected.

Table 5: Number of fish captured and population estimates at station UP002 on Upper Penitencia Creek.

Species	Native	n	N	SE	95% CI
California roach	Yes	65	79	9.64	65-98
Riffle sculpin	Yes	40	48	7.24	40-63
Sacramento sucker	Yes	25	25	0.855	25-27

n = total number captured, N = calculated population estimate, SE = standard error, CI = confidence interval

UP003

This station is located within Alum Rock Park and was sampled in 2019. The surrounding land use consists of a manicured park setting with parking lots, picnic areas, and lawns. The monitoring station was 44.0 m in length with an average wetted

width of 5.0 m and an average depth of 0.35 m. Four habitat types were present within the station: step-run, riffle, glide, and pool (Figure 3). Habitat at the station was 32% glide, 32% pool, 29% step-run, and 7% riffle. The primary substrate was cobble with a secondary substrate of boulder. Results of the water quality monitoring and the ocular assessment of habitat complexity can be seen in Table 6. Issues with the water quality instrumentation calibration lead to dissolved oxygen not being collected.

Figure 3: Photos of station UP003, looking upstream (left) and looking downstream (right).

Table 6: Upper Penitencia Creek station UP003 water quality data and ocular estimates of habitat complexity.

Water Quality			
Conductivity (µS/cm)	**Temperature (°C)**	**Dissolved Oxygen (mg/L)**	**Turbidity (NTU)**
1020	17.45	-	0.0

Habitat Complexity Scoring						
Macrophytes/Emergent Vegetation	**Boulders**	**Woody Debris**	**Undercut Banks**	**Overhanging Vegetation**	**Roots**	**Artificial Structures**
2	4	1	1	3	1	0

Habitat Measurements		
Wetted Width (m)	**Average Depth (m)**	**Sample Area Length (m)**
5	0.35	44

Four fish species were captured during the survey: *O. mykiss*, California roach, riffle sculpin, and Sacramento sucker. Fish captured and associated population estimates are summarized in Table 7. The most abundant species encountered was riffle sculpin (n=38), followed by California roach (n=37). Two *O. mykiss* were captured and PIT tagged prior to being released. The MLIP indicates that the number of California roach is likely higher than what was captured. A more detailed analysis of the *O. mykiss* capture results is provided in Section 4 (Discussion).

Table 7: Number of fish captured and population estimates at station UP003 on Upper Penitencia Creek.

Species	Native	n	N	SE	95% CI
California roach	Yes	37	67	34.86	37-137
O. mykiss	Yes	2	2	0.00	2-2
Riffle sculpin	Yes	38	38	0.88	38-40
Sacramento sucker	Yes	3	3	1.27	3-8

n = total number captured, N = calculated population estimate, SE = standard error, CI = confidence interval

UP004

This station is located within Alum Rock Park and was sampled in 2019. The station is situated amongst rural park lands. Hiking and walking trails border the creek in this area. The monitoring station was 42.0 m in length with an average wetted width of 5.0 m and an average depth of 0.25 m. Two habitat types were present within the station: pool and step-run (Figure 4). Habitat at the station was 38% pool and 62% step-run. The primary substrate was cobble with a secondary substrate of boulder. Results of the water quality monitoring and the ocular assessment of habitat complexity can be seen in Table 8. Issues with the water quality instrumentation calibration lead to dissolved oxygen not being collected.

Figure 4: Photos of station UP004, looking upstream (left) and looking downstream (right).

Table 8: Station UP004 water quality data and ocular estimates of habitat complexity.

Water Quality			
Conductivity (µS/cm)	**Temperature (°C)**	**Dissolved Oxygen (mg/L)**	**Turbidity (NTU)**
455	16.5	-	5.5

Habitat Complexity Scoring						
Macrophytes/Emergent Vegetation	**Boulders**	**Woody Debris**	**Undercut Banks**	**Overhanging Vegetation**	**Roots**	**Artificial Structures**
1	4	1	1	2	1	0

Habitat Measurements		
Wetted Width (m)	**Average Depth (m)**	**Sample Area Length (m)**
5	0.25	42

Three fish species were captured during the survey: *O. mykiss*, California roach, and riffle sculpin. The most abundant species encountered was riffle sculpin (n=131), followed by California roach (n=42). All 5 of the *O. mykiss* were ≥65 mm, and thus were PIT tagged prior to being released. Fish captured and associated population estimates are summarized in Table 9. For California roach and riffle sculpin, the MLIP indicates that the number of individuals captured in the reach is likely higher than what was observed. A more detailed analysis of the *O. mykiss* capture is provided in Section 4 (Discussion).

Table 9: Number of fish captured and population estimates at station UP004 on Upper Penitencia Creek.

Species	Native	n	N	SE	95% CI
California roach	Yes	42	46	3.82	42-54
O. mykiss	Yes	5	5	0.17	5-5
Riffle sculpin	Yes	131	162	14.84	131-191

n = total number captured, N = calculated population estimate, SE = standard error, CI = confidence interval

UP005

This station was sampled for the first time in 2020 and is located between station UP003 and UP004 in Alum Rock Park. The station is situated amongst rural park lands. Hiking and walking trails border the creek in this area. The monitoring station was 43.0 m in length with an average wetted width of 3.5 m and an average depth of 0.2 m. Three habitat types were present within the station: riffle, run, and pool (Figure 5). Riffle habitat made up 37% of the sampled area, followed by run habitat at 33%, with pool habitat making up the remaining 30%. The primary substrate was cobble with a secondary substrate of boulder. Results of the water quality monitoring and the ocular assessment of habitat complexity can be seen in Table 10. Issues with the water quality instrumentation calibration lead to dissolved oxygen not being collected.

Figure 5: Photos of station UP005, looking upstream (left) and looking downstream (right).

Table 10: Station UP005 water quality data and ocular estimates of habitat complexity.

Water Quality			
Conductivity (µS/cm)	**Temperature (°C)**	**Dissolved Oxygen (mg/L)**	**Turbidity (NTU)**
980	16.69	-	0.0

Habitat Complexity Scoring						
Macrophytes/Emergent Vegetation	**Boulders**	**Woody Debris**	**Undercut Banks**	**Overhanging Vegetation**	**Roots**	**Artificial Structures**
2	4	1	1	3	1	1

Habitat Measurements		
Wetted Width (m)	**Average Depth (m)**	**Sample Area Length (m)**
3.5	0.2	43

Four fish species were captured during the survey: *O. mykiss*, California roach, riffle sculpin, and Sacramento sucker. The most abundant species encountered was riffle sculpin (n=105). Fish captured and associated population estimates are summarized in Table 11. The MLIP indicates that the number of California roach and riffle sculpin is likely higher than what was captured. The two *O. mykiss* captured were ≥65 mm, and thus were PIT tagged prior to being released. A more detailed analysis of the *O. mykiss* capture is provided in Section 4 (Discussion).

Table 11: Number of fish captured and population estimates at station UP005 on Upper Penitencia Creek.

Species	Native	n	N	SE	95% CI
California roach	Yes	38	52	13.22	38-79
O. mykiss	Yes	2	2	0.38	2-7
Riffle sculpin	Yes	105	107	1.98	105-111
Sacramento sucker	Yes	18	18	0.25	18-19

n = total number captured, N = calculated population estimate, SE = standard error, CI = confidence interval

UP006

This station was sampled for the first time in 2020 and was the most upstream station sampled. The station is situated amongst rural park lands, and hiking and walking trails border the creek in this area. The monitoring station was 42.0 m in length with an

average wetted width of 5.0 m and an average depth of 0.25 m. Two habitat types were present within the station: step-run and pool (Figure 6). Step-run habitat made up 62% and pool habitat made up the remaining 38%. The primary substrate was cobble with a secondary substrate of boulder. Results of the water quality monitoring and the ocular assessment of habitat complexity can be seen in Table 12. Issues with the water quality instrumentation calibration lead to dissolved oxygen not being collected.

Figure 6: Photos of station UP006, looking upstream (left) and looking downstream (right).

Table 12: Station UP006 water quality data and ocular estimates of habitat complexity.

Water Quality			
Conductivity (µS/cm)	**Temperature (°C)**	**Dissolved Oxygen (mg/L)**	**Turbidity (NTU)**
455	16.5	-	3.1

Habitat Complexity Scoring						
Macrophytes/Emergent Vegetation	**Boulders**	**Woody Debris**	**Undercut Banks**	**Overhanging Vegetation**	**Roots**	**Artificial Structures**
1	4	1	1	2	1	0

Habitat Measurements		
Wetted Width (m)	**Average Depth (m)**	**Sample Area Length (m)**
5	0.25	42

Two fish species were captured during the survey: *O. mykiss* and riffle sculpin. The most abundant species encountered was *O. mykiss* (n=6). Fish captured and associated population estimates are summarized in Table 13. The MLIP indicates that the number of individuals is not likely higher than what was captured. The six *O. mykiss* captured were ≥65 mm, and thus were PIT tagged prior to being released. A more detailed analysis of the *O. mykiss* capture is provided in Section 4 (Discussion).

Table 13: Number captured and population estimates at station UP006 on Upper Penitencia Creek.

Species	Native	n	N	SE	95% CI
O. mykiss	Yes	6	6	1.38	6-10
Riffle sculpin	Yes	4	4	0.00	4-4

n = total number captured, N = calculated population estimate, SE = standard error, CI = confidence interval

4. Conclusion

A total of 15 *O. mykiss* were collected among the four most-upstream stations. The reason for the declining trend in *O. mykiss* abundance as monitoring stations moved downstream is unknown. The physical habitat conditions present at all sites appeared suitable to support *O. mykiss*. Notably, Alum Rock Park and Upper Penitencia Creek contain unique geological formations, and mineral spring seeps release minerals such

as sulfur, sodium chloride, magnesium, iron, and calcium carbonate into the waters of Upper Penitencia Creek. Stations UP004 and UP006 (the stations with the highest number of *O. mykiss* captured) were located above most of these seeps, therefore it is possible that the change in water chemistry is altering the distribution of *O. mykiss*. This could be especially true during the low flow conditions that were present during the sampling period.

The average *O. mykiss* density (fish per meter) for all 2020 monitoring stations in Upper Penitencia Creek was 0.05 fish per meter (based on the number of fish caught [n]). The O. mykiss density at each station for 2019 and 2020 can be seen in Figure 7 below.

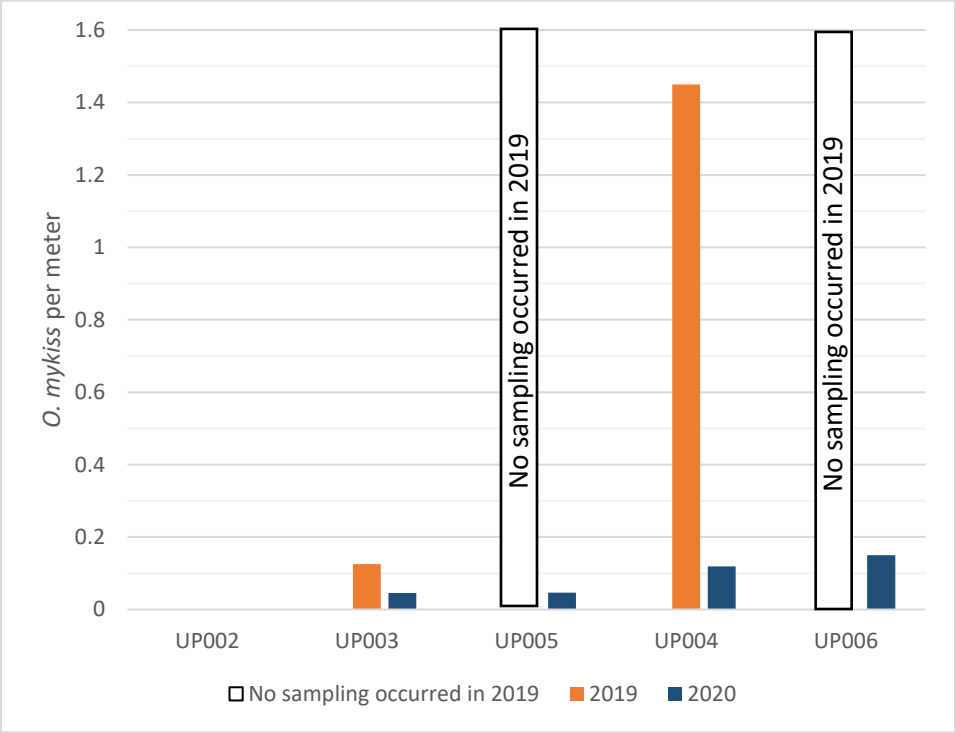

Figure 7: Observed *O. mykiss* densities at the five monitoring stations on Upper Penitencia Creek in 2019 and 2020 (No sampling occurred at UP005 and UP006 in 2019 and no *O. mykiss* have been captured at UP002 in any year).

O. mykiss fork-lengths ranged from 104 mm to 248 mm in 2020 (Figure 8). Growth rates of juvenile *O. mykiss* in California are highly variable and are dependent on temperature, food availability, seasonal flow, and population densities/competition (Moyle 2002). According to Moyle (2002), in small streams with low summer flows, such as Upper Penitencia Creek, young-of-the-year steelhead measure 50–90 mm, and fish at the end of their second year measure 100–160 mm. Smith (2018) aged fish from

Upper Penitencia Creek between 2011 and 2018 and found that young-of-the-year *O. mykiss* ranged from 80–144 mm, while fish in their second year ranged from 85–229 mm and fish in their third year 205-359 mm. This is a faster growth rate than predicted by Moyle (2002). It's important to note that fish captured in water year 2020 were measured in early August, the size ranges reported by Moyle are from the end of the first year of growth (spring) and in the fall in the Smith study. Based on Smith (2018) growth rates, *O. mykiss* captured in Upper Penitencia Creek in water year 2020 were a mix of fish ranging from potentially young-of-the-year or fish in their first year to fish in their second and third year. Based on Moyle (2002), these *O. mykiss* would all be at least in their second year of growth. Based on the study by Smith (2018), 7 of the 15 fish captured could potentially be young of the year or in their second year as they fall within the 80-144 mm and the 85-229 mm range defined in the study. It appears there is significant overlap in sizes of each age class, and with the seasonal timing of sampling it is difficult to draw any conclusions. More analysis needs to be conduct on age distribution within Upper Penitencia Creek. One fish that was tagged in 2019 was a recapture that measured 234 mm last year, indicating it was at least 1+, and 248 mm at the time of capture in 2020.

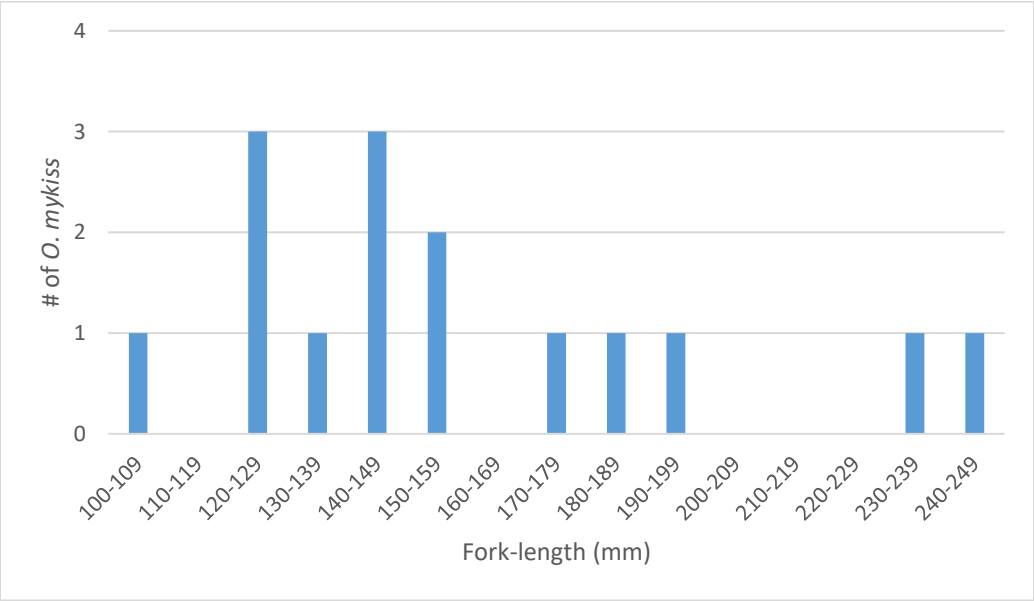

Figure 8: 2020 Upper Penitencia Creek *O. mykiss* fork-lengths. Measurements are binned in 10 mm increments.

In 2020, juvenile *O. mykiss* were observed in Upper Penitencia Creek. The average densities and median fork-length of *O. mykiss* detected in both 2019 and 2020 can be seen in Table 14. There was a higher density of *O. mykiss* in 2019, and the median fork-length was lower than in 2020. Figure 9 shows the size distribution of all *O. mykiss* collected in Upper Penitencia Creek between 2019 and 2020. The median fork-length of *O. mykiss* captured in 2020 was 147 mm, which is much higher than the median fork-length of 92 mm captured in 2019 (Table 14). Based on the higher fork-lengths captured in 2020, it appears that the young of the year had lower survival in 2020 compared to 2019 or production was lower.

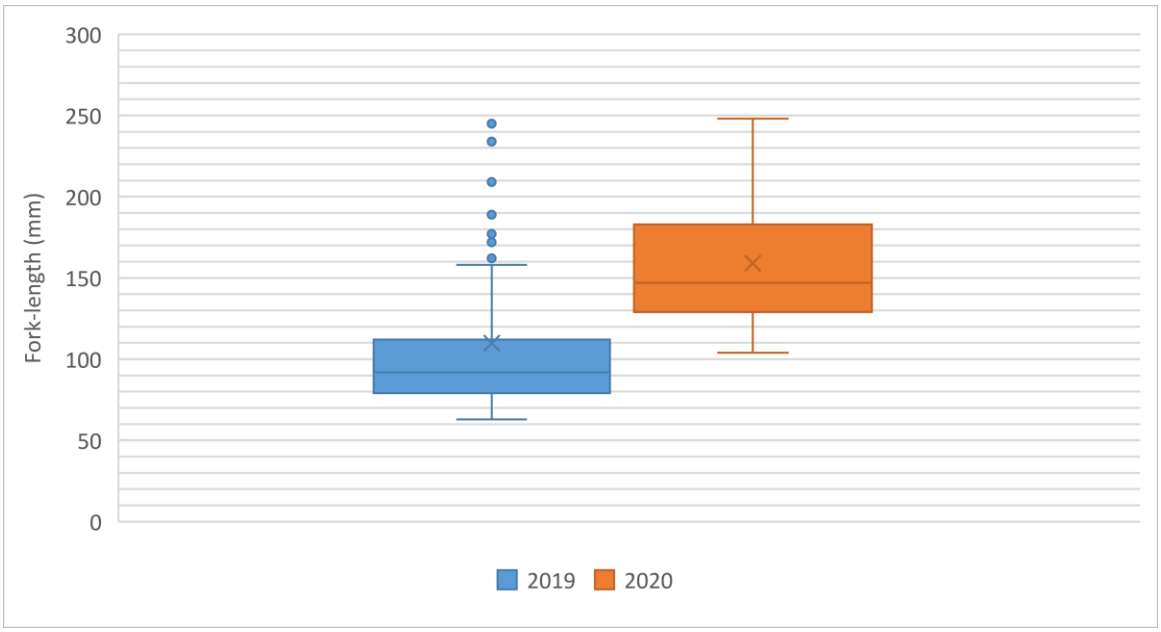

Figure 9: 2019 and 2020 *O. mykiss* size distribution (fork-length) in Upper Penitencia Creek. First and third quartiles (lower and upper box boundaries, respectively), median (line inside box), mean (x symbol), highest and lowest points within 1.5 times the interquartile range (upper and lower whiskers, respectively), and outlier points that fall outside the 1.5 times the interquartile range (filled circles).

The average *O. mykiss* density for the five monitoring stations sampled in 2020 was 0.05 fish per meter in 2020 and was 0.39 fish per meter in 2019 (Table 14). It is unclear what caused the significant reductions in *O. mykiss* numbers in 2020, but it is possible that abundance was impacted by a poor water year with lower flow conditions.

Table 14: 2019 and 2020 average density and median fork-length of *O. mykiss* captured within Upper Penitencia Creek.

Year	*O. mykiss*/meter	Median Fork-length (mm)
2019	0.39	92
2020	0.05	147

Of the 15 *O. mykiss* captured, 4 had a Neascus-type parasitic infection commonly called "blackspot" disease. The visible black spots associated with fish are the metacercaria stage of the free-swimming parasite that produce a melanin-induced fibrous cyst (Schaaf et al. 2017). A severity scale ranging from Level 1 to Level 3 was developed to denote the degree of infection; Level 1 being low severity, Level 2 being moderate, and Level 3 being severe. Two of the *O. mykiss* were classified as having a Level 1 infection with only a few raised cysts. One *O. mykiss* was classified with a Level 2 infection and one *O. mykiss* with a Level 3 infection (raised cysts present on greater than 25% of the body). The impacts to *O. mykiss* associated with this infection are not known. In 2019, 4 of the 63 *O. mykiss* captured were visibly infected with black spot, and all of the infected fish were classified with a Level 1 infection. In 2020, 4 of the 15 *O. mykiss* captured were visibly infected with black spot; 2 were classified as Level 1, 1 as Level 2, and 1 as Level 3. It is unclear whether blackspot is spreading and/or worsening throughout Upper Penitencia Creek, or if the increased prevalence and severity of blackspot recorded this year is due to lower flow conditions that may reduce the ability of *O. mykiss* to fight off infection.

Four species of native fish were observed on Upper Penitencia Creek at all five selected monitoring stations. No non-native species were captured. The most-downstream station did not detect *O. mykiss*; however, species commonly associated with *O. mykiss* and that share similar habitat requirements were encountered, indicating that the habitat is suitable for *O. mykiss*. It is difficult to assess any trends at this time, but a better understanding of *O. mykiss* abundance and migration in the Coyote Creek Watershed will develop as more data becomes available through continued electrofishing sampling and PIT antenna stations.

5. References

Columbia Basin Fish and Wildlife Authority (CBFWA) PIT tag Steering Committee. 1999. PIT Tag Marking Procedure Manual, Version 2.0. Available at ftp://ftp.ptagis.org/Documents/PIT_Tag_Marking_Procedures_Manual.pdf.

Garcia-Rossi, D. and D. Hedgecock. 2002. Provenance Analysis of Chinook Salmon (*Oncorhynchus tshawytscha*) in the Santa Clara Valley Watershed. Report to the Santa Clara Valley Water District.

Johnson, D. H., B. M. Shrier, J. S. O'Neal, J. A. Knutzen, X. Augerot, T. A. O'Neil, and T. N. Pearsons. 2007. Salmonid Field Protocols Handbook: Techniques for Assessing Status and Trends in Salmon and Trout Populations. Bethesda, Maryland: American Fisheries Society and State of the Salmon.

Moyle, B. P., et al. *Inland Fishes of California.* University of California Press, 2002.

Ode, P.R. 2007. Standard operating procedures for collecting macroinvertebrate samples and associated physical and chemical data for ambient bioassessments in California. California State Water Resources Control Board Surface Water Ambient Monitoring Program (SWAMP) Bioassessment SOP 001.

Schaaf, C. J., S. J. Kelson, S. C. Nusslé, and S. M. Carlson. 2017. Black spot infection in juvenile steelhead trout increases with stream temperature in northern California. Environmental Biology of Fish, 100(6) 733-744.

Smith, J. J. 2018. Upper Penitencia Creek Fish Resources Through 2018. Department of Biological Sciences, San Jose State University. Unpublished manuscript. San Jose, California.

2020 Upper Penitencia Creek Juvenile *Oncorhynchus mykiss* Fish Condition

Prepared By:

Valley Water

Environmental Mitigation and Monitoring Unit

5750 Almaden Expressway

San Jose, CA

95118

February 2021

Contents

Background 1
Introduction 2
Methods 3
Data Collection 3
Calculations 3
Relative Weight Target Range 4
Interannual Comparison 5
Results 6
Discussion 9
References 13

Tables

Table 1. Summary statistics of Upper Penitencia Creek juvenile O. mykiss relative weights (W_r) per 25-mm length class. 8

Figures

Figure 1. Boxplot of juvenile O. mykiss relative weights (W_r) for Upper Penitencia Creek. 6
Figure 2. Relative weight (W_r) as a function of fork-length for juvenile *O. mykiss* sampled in Upper Penitencia Creek.. 7
Figure 3. Boxplots representing Upper Penitencia Creek juvenile O. mykiss relative weights (W_r) per 25-mm length class. 8
Figure 4. Boxplots of relative weights (W_r) for juvenile O. mykiss sampled in Upper Penitencia Creek in 2019 and 2020 9

Appendices

Appendix A: Individual Measurements, Standard Weights (W_s), and Relative Weights (W_r) of *O. mykiss* Sampled During Summer 2020 Upper Penitencia Creek Juvenile Rearing Monitoring

Background

Fish condition is a measure of length and weight that represents the physiological or nutritional state of a fish and can be used to compare the effects of biotic and abiotic factors on the health of a population (Murphy et al. 1990, Cone 1989). For instance, the presence of generally plump fish may be indicative of favorable environmental conditions (high-quality habitat, ample prey availability, etc.), whereas thin fish may indicate less favorable conditions. Therefore, monitoring fish condition can be useful for informing management recommendations concerning fish populations.

Relationships between weight and length are often used for assessing population size structure and individual fish condition. Because fish weight is directly related to fish length, weight-length data is not only used to predict one from the other, but it can also be used as an indicator of an individual's fatness or condition by measuring the variation from the expected weight for a certain length (LeCren 1951). The traditional approach to assessing fish condition involves the use of a 'condition factor,' which employs a fixed ratio to describe the relationship between fish length and weight (Murphy et al. 1991). The commonly used Fulton's condition factor (K) (Fulton 1904) is calculated as:

$$K = W / L^3$$

Where W is weight and L is length. Though it has the advantage of being easy to calculate, Fulton's condition factor has its drawbacks. First, it assumes isometric growth (power = 3, fish shape does not change with growth), which is rarely the case for most fish species (Froese 2006). Second, it is highly length- and species-dependent; therefore, it can only be reliably used to compare individuals with similar lengths and is practically impossible to compare across species. LeCren (1951) developed the relative condition factor (K_n) to address these issues, which is calculated with the formula:

$$K_n = W / W' \times 100$$

Where W is the actual weight of the individual fish and W' is the predicted length-specific mean weight for the population under study. While this approach solved the

problem of comparing fish of different lengths and species, it is population-dependent and thus cannot be used to compare fish condition across populations.

The concept of ‘relative weight’ as a condition index was first introduced by Wege and Anderson (1978) for measuring the condition of largemouth bass (*Micropterus salmoides*). The relative weight approach compares fish weight to a benchmark, or standard weight, of that species based on weight-length data collected throughout its range. Wege and Anderson believed that relative weight had several advantages over other condition factors: 1) it is easy to calculate, 2) relative weight does not change with different units of measure, 3) standard weights compensate for inherent changes in body form, and 4) relative weight values can be compared between fish of different lengths and from different populations (Blackwell et al. 2000). For these reasons, the relative weight index has become widely used in recent years as a measure of fish condition.

Introduction

The Coyote Creek Watershed is the largest watershed in Santa Clara County, encompassing over 829 square kilometers. The eastern and southern portions of the watershed drain most of the western face of the Diablo Mountain Range where the creek originates at elevations up to 1,110 meters. These upper watershed areas remain undeveloped with little anthropogenic disturbance. The northern and western portions of the watershed are comprised of the Santa Clara County valley floor. Portions of the valley floor are extensively urbanized with patches of undeveloped parks and open agricultural lands. Coyote Creek has 29 tributaries and flows northwest through the valley, approximately 68 kilometers from the headwaters, where it enters the southern extent of the San Francisco Bay.

The Coyote Creek Watershed supports the federally threatened Central California Coast (CCC) steelhead (*Oncorhynchus mykiss*) Distinct Population Segment (DPS). Two systems in the Coyote Creek Watershed are designated as critical habitat for *O. mykiss*: Coyote Creek and Upper Penitencia Creek. Coyote Creek critical habitat

extends from the creek's confluence with the San Francisco Bay to the base of the Leroy Anderson Dam, and Upper Penitencia Creek critical habitat extends from the creek's confluence with Coyote Creek to the base of the dam at Cherry Flat Reservoir. Though critical habitat extends to the base of Cherry Flat Reservoir, an impassable natural waterfall is located approximately 3.5 km downstream of the dam.

In August of 2020, Valley Water conducted index reach monitoring for juvenile *O. mykiss* in Upper Penitencia Creek. To better understand the health of juvenile *O. mykiss* in this system, fish condition was analyzed for individuals sampled during the 2020 monitoring effort. The relative weight approach was used to evaluate fish condition due to the utility and ease with which it can be calculated and analyzed.

Methods

Data Collection

In summer 2020, length-weight data was collected from juvenile *O. mykiss* sampled during Valley Water's Upper Penitencia Creek index reach monitoring effort. The purpose of this annual monitoring effort, which began in Upper Penitencia Creek in 2019, is to document the abundance, distribution, and densities of *O. mykiss*. For details on data collection methods, including sampling sites and fish processing procedures, please refer to the 2020 Juvenile *Oncorhynchus mykiss* Rearing Monitoring in Upper Penitencia Creek report (Valley Water 2021).

Calculations

The standard weight for each fish was calculated from their measured length using the following standard weight equation developed for juvenile *O. mykiss* ranging from 50 to 200 mm fork-length (Duffy 2006):

$$\log_{10}W_s = -4.790 + 2.928\log_{10}FL$$

Where W_s is the standard weight in grams and FL is the fork-length in millimeters. This standard weight equation was developed using weight-length data from 121 *O. mykiss* populations ranging from southern Alaska through central California (Duffy 2006),

including populations within the CCC DPS. The equation was formed using the regression-line-percentile technique (Murphy et al. 1990), which is based on 75th-percentile weights and uses $\log_{10}$ transformed data from a series of populations as the statistical population to be modeled (Blackwell et al. 2000).

The slope of the standard weight equation (b = 2.928) developed by Duffy (2006) indicates that juvenile *O. mykiss* ranging from Alaska to central California exhibit slight negative allometric growth (they become more elongated as they grow, $b < 3$), which defies the assumption of Fulton's condition factor of $b = 3$. In contrast, when $b > 3$, a fish experiences positive allometric growth and increases more in weight than predicted by its increase in length (it becomes more rounded as it grows) (Froese et al. 2011).

Standard weight was then used to calculate relative weight of individuals with the equation:

$$W_r = (W / W_s) \times 100$$

Where W_r is the relative weight and W is the weight of the fish being compared in grams. The factor 100 is used to express the equation as a percentage of W_s. Note that once $\log_{10}W_s$ was determined for each fish using the standard weight equation, the antilog of these values was used in the above equation to calculate W_r.

Lastly, individuals were categorized into 25-mm fork-length classes (hereafter referred to as length classes) in order to analyze for any length-related condition trends in the population sampled (Blackwell et al. 2000). The Kruskal-Wallis test was used to determine if there were statistically significant differences in W_r between length classes ($p < 0.05$). The Kruskal-Wallis test, considered the nonparametric alternative to the one-way ANOVA, was used for this study due to the non-normal data distributions and small sample sizes.

Relative Weight Target Range

The regression-line-percentile technique used to develop the standard weight equation above uses 75th-percentile weights; therefore, a W_r value of 100 (the actual weight of the fish equals the standard weight) is not an average-sized fish. Rather, it means that

across their range, 25% of the juvenile *O. mykiss* will have a W_r value greater than 100 while 75% will be less than 100. A fish with a W_r of 100 is thus considered to be in better-than-average condition. For the original development of the W_r index (Wege and Anderson 1978), 75th-percentile weights were also used as a standard. Anderson (1980) subsequently recommended that 95−105 be used as a W_r target range in order to aim for fish populations that are in above average condition, and it has since been widely used by fisheries managers.

Nonetheless, Murphy et al. (1991) cautioned against using a universal target range for optimal condition, believing that “optimal” will vary according to specific management objectives and environmental limitations. Targets for W_r should therefore be established according to the management goals for a given program, but further research is needed to evaluate appropriate W_r target ranges for juvenile *O. mykiss* populations under various management scenarios.

For the purposes of this report, the W_r target range of 95−105 (Anderson 1980) was used to define fish in optimal condition. This W_r target range may be modified in the future as more data is collected and as management objectives for Upper Penitencia Creek become established.

Interannual Comparison

Juvenile *O. mykiss* were also sampled in Upper Penitencia Creek in November of 2019 (Valley Water 2020), and the population W_r of juvenile *O. mykiss* was compared between 2019 and 2020 to evaluate for any fish condition changes over time. Statistical significance was tested using a Kruskal-Wallis test. Though seasonal variation between sampling periods (fall in 2019 versus summer in 2020) reduced the ability to directly compare results, the evaluation still provided insight into interannual changes in fish condition.

Results

Relative Weight Analysis

Fifteen *O. mykiss* were sampled during the 2020 Upper Penitencia Creek juvenile rearing monitoring season. Measured weights ranged from 22.2 to 172.8 g with a mean weight of 59.5 g (SD=48.2). Measured fork-lengths ranged between 104 and 248 mm with a mean fork-length of 159.0 mm (SD=41.9).

The standard weight equation developed by Duffy (2006) applies to juvenile *O. mykiss* between 50 and 200 mm fork-length. Two *O. mykiss* sampled from Upper Penitencia Creek had a fork-length greater than 200 mm and were therefore excluded from the relative weight analysis. In addition, four individuals were not weighed, and therefore their relative weight could not be assessed. Relative weight of the sampled population which could be analyzed (9 individuals) ranged from 92.8 to 109.1 with a mean W_r of 100.2 (SD=6.0) (Figure 1). Of the 9 *O. mykiss* analyzed, four individuals fell within the 95−105 optimal range, two fish were below 95, and three were above 105.

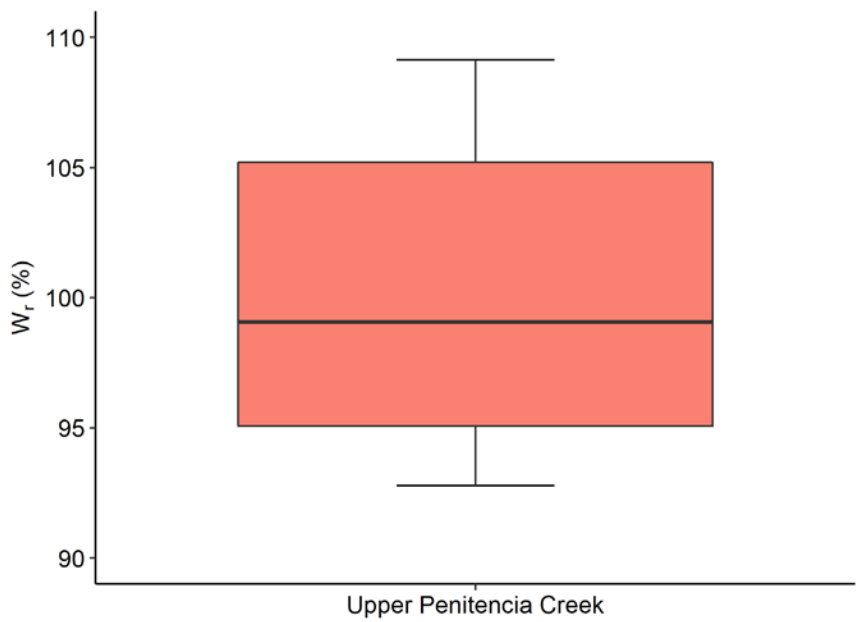

Figure 1. Boxplot (with the median, 25% and 75% quartiles, and whiskers extending 1.5 times the interquartile ranges) of juvenile *O. mykiss* relative weights (W_r) for Upper Penitencia Creek (n = 9).

Relative weight plotted as a function of fork-length revealed an inverse relationship between the two variables, and the effect of fork-length on W_r was statistically significant based on a linear regression analysis (adjusted R^2 = 0.4687, 95% CI [-0.33, -0.03], p = 0.025) (Figure 2). Summary statistics for W_r per 25-mm length class are provided in Table 1 and distributions are shown in Figure 3. There were no statistically significant differences in mean W_r among length classes as determined by a Kruskal-Wallis test (H = 5.7, df = 3, p = 0.127).

Individual fish measurements, W_s, and W_r are provided in Appendix A.

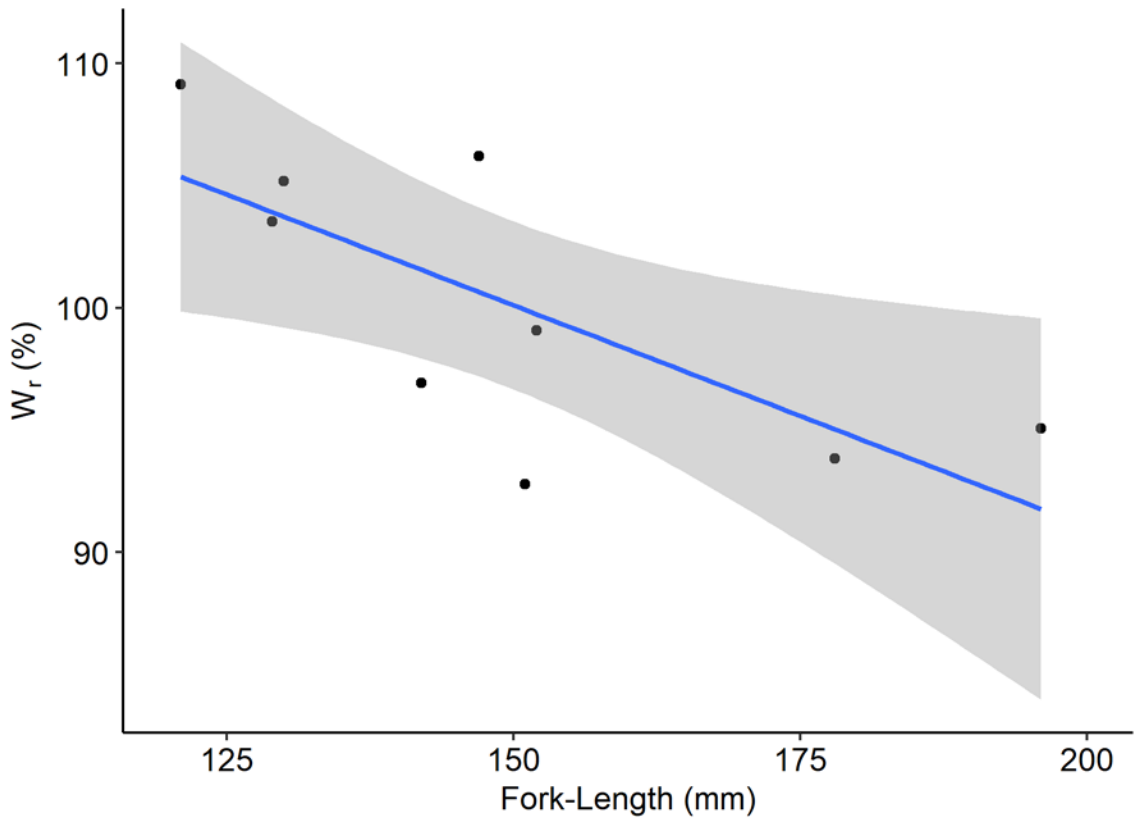

Figure 2. Relative weight (W_r) as a function of fork-length for juvenile *O. mykiss* sampled in Upper Penitencia Creek. Regression line in blue with confidence bands in gray.

Table 1. Summary statistics of Upper Penitencia Creek juvenile *O. mykiss* relative weights (W_r) per 25-mm length class. Means are presented as the value ± SD. Sample size = n.

Length Class (mm)	n	Mean W_r (%)	W_r Range (%)
101-125	1	109.13	109.13
126-150	4	102.96 ± 4.18	96.92−106.21
151-175	2	95.93 ± 4.45	92.78−99.07
176-200	2	94.46 ± 0.88	93.83−95.08

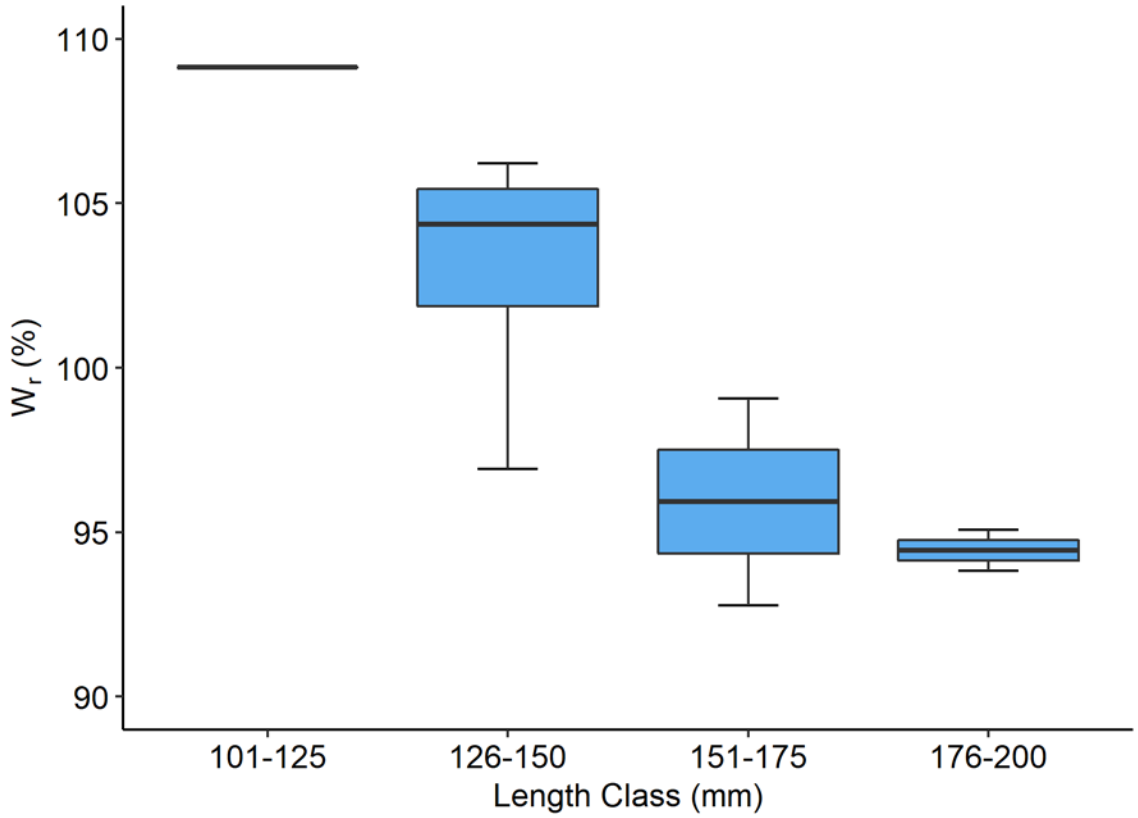

Figure 3. Boxplots (with the median, 25% and 75% quartiles, whiskers extending 1.5 times the interquartile ranges representing Upper Penitencia Creek juvenile *O. mykiss* relative weights (W_r) per 25-mm length class.

Interannual Comparison

Mean W_r was higher in 2019 (111.0 ± 15.3) than in 2020 (100.2 ± 6.0), and the difference in mean W_r between years was statistically significant based on a Kruskal-Wallis test (H = 5.8, df = 1, p = 0.016). The distributions of W_r for each year are shown in Figure 4.

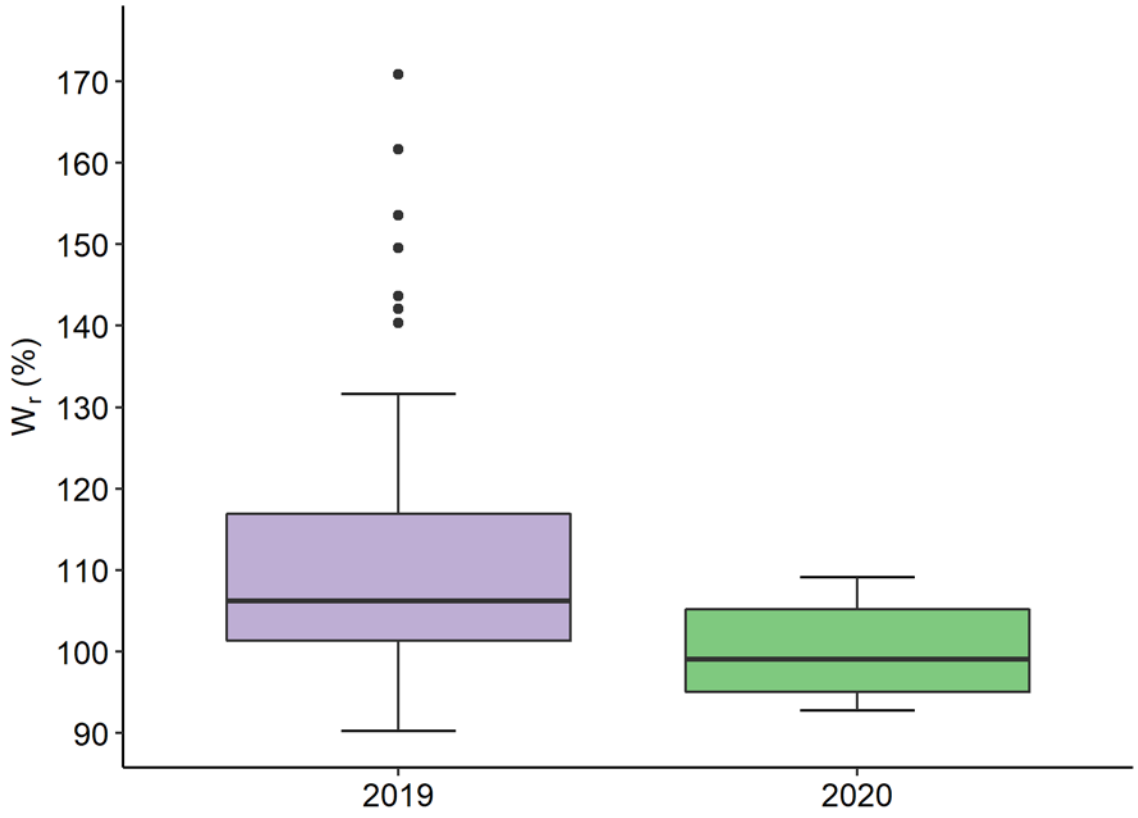

Figure 4. Boxplots (with the median, 25% and 75% quartiles, whiskers extending 1.5 times the interquartile ranges, and outlying points beyond whiskers) of relative weights (W_r) for juvenile *O. mykiss* sampled in Upper Penitencia Creek in 2019 (n = 88) and 2020 (n = 9).

Discussion

Our results show that there were no significant differences in W_r among length classes for juvenile *O. mykiss* sampled in Upper Penitencia Creek in 2020. This suggests that

juvenile *O. mykiss* condition did not differ substantially between fish of varying lengths/ages, but the small sample sizes for each length class should be considered when interpreting these results. Relative weight was negatively correlated with fork-length, indicating that the condition of juvenile *O. mykiss* in this system may decline as fish become larger. This trend was also observed in *O. mykiss* sampled in Upper Penitencia Creek in 2019. Nevertheless, conclusions cannot reliably be made at this time as 2020 was only the second year of sampling in this system and because the sample size in 2020 was quite small (n = 9). As more data is collected over the years, any length-related trends in fish condition will become more apparent.

Relative weight values indicate that juvenile *O. mykiss* in Upper Penitencia Creek are overall in healthy condition with 78% of the sampled population (excluding fish >200 mm fork-length and fish that were not weighed) falling either within or above the optimal W_r target range of 95−105. Fish with an optimal W_r can signify a waterbody with conditions ideal for growth, such as suitable habitat and water quality and abundant prey (Murphy et al. 1990, Liao et al. 1995). Presence of physical habitat features like large woody debris and undercut banks can contribute to improved juvenile *O. mykiss* condition and survival by providing refugia from predators and high flow velocities. Water temperature can likewise influence fish condition and has been documented to impact growth and size of *O. mykiss* and other salmonids through effects on metabolism, behavior and mortality (Bjornn and Reiser 1991). Young of the year *O. mykiss* fed to satiation exhibited increased growth rates at increased temperatures (up to 19º C) in a laboratory setting (Myrick and Cech 2005), and increased fall-spring temperatures (maximum temperature was approximately 11º C) were also shown to result in increased growth in *O. mykiss* (Railsback and Rose 1999). However, at extreme upper temperatures, growth may be reduced (Bjornn and Reiser 1991). According to NFMS (2016), optimal water temperatures for juvenile *O. mykiss* growth range from 12 to 19°C (~54 to 66°F), though the majority of research done on suitable temperatures for salmonids has been conducted in the Pacific Northwest where environmental conditions are much different than the Central California Coast. Earlier studies have also found relationships between W_r and food supply (Flickinger and Bulow 1993, Liao et al. 1995) and shown that prey biomass is positively correlated with fish condition.

Our W_r results suggest that environmental conditions in Upper Penitencia Creek are favorable for juvenile *O. mykiss.* Upper Penitencia Creek is known to have habitat complexity in the form of large woody debris, boulders, rootwads, undercut banks, and emergent vegetation (Valley Water 2021), and stream temperatures in this region are within the range defined by NMFS (2016) for most of the year (excluding summer). Though no studies on *O. mykiss* prey abundance have been conducted in Upper Penitencia Creek, our W_r results imply that adequately-sized prey items are readily available.

Additionally, previous studies on salmonids have shown that fish weight or growth is inversely related to population density (Close and Anderson 1992, Keeley 2003), and that mean population W_r values are higher in areas where low densities of fish occur (Johnson et al. 1992). This is because individual fish weight and condition are likely to improve when there is reduced competition for food and other resources. During 2020 sampling, the estimated *O. mykiss* population density in Upper Penitencia Creek was fairly low at 0.05 *O. mykiss*/meter (Valley Water 2021) and may be a contributing factor to high W_r in the system. However, the estimated density in 2019 was 0.39 *O. mykiss*/meter and fish were also in healthy condition. More reliable conclusions regarding the influence of density on fish condition can be made as sampling continues.

It is worth noting that human error has the potential to skew the results. Accurately measuring the length and weight of fish can be difficult in the field, especially with small fish and when they need to be measured quickly. Furthermore, issues taring the scale in the field and excess water on the equipment (scale and measuring board) can affect the weight measurement.

Our W_r results in Upper Penitencia Creek are comparable to other populations of juvenile *O. mykiss* from Alaska through northern California. McLaughlin (2009) calculated the average W_r for over 100 juvenile *O. mykiss* populations of various size throughout northern California, Oregon, Washington, and Alaska. Average W_r for populations in McLaughlin's dataset ranged from 78.2 to 118.1 with an average of 97.7. The 2020 sampled population in Upper Penitencia Creek had an average W_r of 100.2,

and thus falls within the aforementioned range, though slightly above the overall average.

In comparison to 2019 sampling in Upper Penitencia Creek, juvenile *O. mykiss* sampled in 2020 had a lower mean W_r that was statistically significant. This difference can be due to factors such as changes in environmental variables or the sampling period occurring earlier in the season (August versus November). In 2020, operational changes to Cherry Flat Reservoir were implemented by the City of San Jose, and the entire County also experienced a relatively poor water year. These conditions created lower flow conditions and may have impacted both the abundance and condition of juvenile *O. mykiss.* The large discrepancy in sample size between years (88 individuals in 2019 versus 9 individuals in 2020) should likewise be considered when interpreting this result. Juvenile *O. mykiss* in both sampling years were still in healthy condition despite any significant differences, with mean population relative weights equaling or exceeding 100. Interannnual trends are difficult to assess at this time due to the limited timeframe over which data has been collected, the difference in seasonality of the sampling periods, and the small sample size in the second year, but more conclusive comparisons will become possible as more data is collected.

With continued *O. mykiss* juvenile rearing sampling in the system, additional climatic variation (e.g., dry, warm years vs. wet, cold years) and flow conditions can be incorporated into the results to determine if there is any correlation between these factors and fish condition. By using W_r as a condition index, we were able to make direct comparisons among fish of different lengths and between years, and thus summarize the overall health of juvenile *O. mykiss* in Upper Penitencia Creek. The W_r approach also provides opportunities for comparisons to be made between this system and other *O. mykiss* populations in Santa Clara County in the future.

Juvenile *O. mykiss* sampled in Upper Penitencia Creek in 2020 were overall in healthy condition, indicating that environmental conditions within the system are favorable for supporting the growth of juvenile *O. mykiss* and maintaining an *O. mykiss* population in good condition.

References

Anderson, R. O. 1980. Proportional stock density (PSD) and relative weight (Wr): interpretative indices for fish populations and communities. In: Practical Fisheries Management: More with Less in the 1980s. (Gloss, S. and B. Shupp, Eds.). pp. 27–33. Ithaca, NY: New York Chapter American Fisheries Society.

Bjornn, T.C. and D.W. Reiser. 1991. Habitat requirements of salmonids in streams. Pages 81-138 *in* W.R. Meenan, editor. Influences of forest and rangeland management on salmonid fishes and their habitats. American Fisheries Society, Bethesda, Maryland.

Blackwell, B.G., M.L. Brown and D.W. Willis. 2000. Relative weight (Wr) status and current use in fisheries assessment and management. Reviews in Fisheries Science 8:1-44.

Close, T.L. and C.S. Anderson. 1992. Dispersal, density-dependent growth, and survival of stocked steelhead fry in Lake Superior tributaries. North American Journal of Fisheries Management 12:728-735.

Cone, R. S. 1989. The need to reconsider the use of condition indices in fisheries science. *Transactions of the American Fisheries Society*., 118: 510-514.

Duffy, W.G. 2006. Protocols for monitoring the response of anadromous salmon and steelhead to watershed restoration in California. Prepare for California Department of Fish and Game Salmon and Steelhead Trout Restoration Account Agreement No. P0210565.

Flickinger, S.A. and F.J. Bulow. 1993. Small impoundments. Pages 485-486 *in* C.C. Kohler and W.A. Hubert, editors. Inland fisheries management in North America. American Fisheries Society, Bethesda, Maryland.

Froese, R. 2006. Cube law, condition factor and weight-length relationships: history, meta-analysis and recommendations. Journal of Applied Ichthyology 22:241-253.

Froese, R., Tsikliras, A.C. and Stergiou, K.I. 2011. Editorial note on weight-length relations of fishes. Acta Ichthyol. Piscat., 41: 261-263.

Fulton, T. W. 1904. The rate of growth of fishes. Twenty-second Annual Report, Part III. Fisheries Board of Scotland, Edinburgh, pp. 141–241.

Johnson, S. L., F. J. Rahel, and W. A. Hubert. 1992. Factors influencing the size structure of brook trout populations in beaver ponds in Wyoming. North American Journal of Fish Management 12: 118–124.

Keeley, E.R. 2001. Demographic responses to food and space competition by juvenile steelhead trout. Ecology 82:1247-1259.

LeCren, E. D. 1951. The length–weight relationship and seasonal cycle in gonad weight and condition in the perch Perca fluviatilis. Journal of Animal Ecology, 20: 201-219.

Liao, H., C.L. Pierce, D.H. Wahl, J.B. Rasmussen, and W.C. Leggett. 1995. Relative weight (Wr) as a field assessment tool: relationships with growth, prey biomass, and environmental conditions. Transactions of the American Fisheries Society 124:387-400.

McLaughlin, K. D. 2009. Development of a standard weight equation for juvenile steelhead trout and effects of temperature, turbidity, and steelhead trout biomass on relative weight. Master's Thesis. Humboldt State University.

Murphy, B.R., M.L. Brown and T.A. Springer. 1990. Evaluation of the relative weight (Wr) index, with new application to walleye. North American Journal of Fisheries Management 10:85-97.

Murphy, B.R., D.W. Willis and T.A. Springer. 1991. The relative weight index in fisheries management: status and needs. Fisheries, 16(2): 30-38.

Myrick, C.A. and J.J. Cech Jr. 2005. Effects of temperature on the growth, food consumption, and thermal tolerance of age-0 Nimbus-strain steelhead. North American Journal of Aquaculture 67:324-330.

NMFS (National Marine Fisheries Service). 2016. Final Coastal Multispecies Recovery Plan. National Marine Fisheries Service, West Coast Region, Santa Rosa, California.

Railsback S.F. and K.A. Rose. 1999. Bioenergetics modeling of stream trout growth: temperature and food consumption effects. Transactions of the American Fisheries Society 128:241-256.

Valley Water. 2021. 2020 Juvenile *Oncorhynchus mykiss* Rearing Monitoring in Upper Penitencia Creek.

Wege, G. W. and R. O. Anderson. 1978. Relative weight (Wr): a new index of condition for largemouth bass. **In**: *New Approaches to the Management of Small Impoundments*. (Novinger, G. D. and J. G. Dillard, Eds.). pp. 79–91. Bethesda, MD: North Central Division, American Fisheries Society, Special Publication No. 5.

Appendix A

Individual Measurements, Standard Weights (W_s), and Relative Weights (W_r) of *O. mykiss* Sampled During Summer 2020 Upper Penitencia Creek Juvenile Rearing Monitoring

FishID	Weight (g)	Fork-Length (mm)	W_s (g)	W_r (%)	Site
2020UPC001B*	–	123	21.34235	–	UP005
2020UPC002B*	–	104	13.05791	–	UP005
2020UPC003B*	–	183	68.30568	–	UP003
2020UPC004B*	–	144	33.85988	–	UP003
2020UPCA001	36.1	151	38.9085	92.78178	UP006
2020UPCA002	31.5	142	32.50127	96.9193	UP006
2020UPCA003**	124	237	–	–	UP006
2020UPCA004	59.1	178	62.98393	93.83346	UP006
2020UPCA005	39.3	152	39.66779	99.07282	UP006
2020UPCA006	79.4	196	83.50756	95.08122	UP006
2020UPCA007**	172.8	248	–	–	UP004
2020UPCA008	38.2	147	35.96708	106.2082	UP004
2020UPCA009	25.4	129	24.53616	103.5207	UP004
2020UPCA010	22.2	121	20.34209	109.1333	UP004
2020UPCA011	26.4	130	25.09725	105.1908	UP004

* Four individuals sampled from Upper Penitencia Creek were not weighed and relative weight could not be calculated.

**The standard weight equation used in the analysis applies to juvenile *O. mykiss* between 50-200 mm fork-length; therefore, individuals with fork-lengths >200 mm were excluded.

Coyote Creek Watershed *Oncorhynchus mykiss* 2019 – 2020 Migration Monitoring Using Passive Integrated Transponder Tags

Prepared by:

Valley Water

5750 Almaden Expressway

San Jose, CA 95118

Environmental Mitigation and Monitoring Unit

February 2021

Contents

1. Introduction 1
2. Methods 2
2.1 Fish PIT Tagging 2
2.2 Antenna Construction and Operation 5
Upper Penitencia Creek Antenna 5
Lower Coyote Creek Antenna - Coyote Creek 8
3. Results and Discussion 10
3.1 Upper Penitenica Creek Antenna 10
3.2 Lower Coyote Creek Antenna – Coyote Creek 14
5. References 17

Tables

Table 1. Upper Penitencia antenna recorded outage duration and type during the monitoring period. 7
Table 2. Coyote Creek antenna recorded outage duration and type during the monitoring period. Information from antenna coverage file provided by FISHBIO. 10
Table 3. Tag detections of O. mykiss at the Upper Penitencia PIT array. Tags detected on multiple days were recorded as the last day detected in this table. No tags detected from tagging site UP003. 11

Figures

Figure 1. PIT tag antennas and tagging sites for Coyote Creek and Upper Penitencia Creek. Juveniles were tagged at COY004, UP003, and UP004. 4
Figure 2. 12 mm (top) and 23 mm (bottom) HDX PIT tags. 5
Figure 3. Swim-through antenna on Upper Penitencia Creek, photographed when stream was dry. Arrow indicates top wire in the loop. 7
Figure 4. Coyote Creek swim-through antenna design. Installed on the lower portion of Coyote Creek. 9
Figure 5. *O. mykiss* tagging locations and relative path to the Upper Penitencia Creek antenna. Nested arrows in legend indicate the relative paths of individual PIT tags, identified by the last four digits of their implanted PIT tag code. 12
Figure 6. *O. mykiss* tracked at the Upper Penitencia antenna compared to average daily flow on Upper Penitencia Creek at Dorel Drive stream gage (ALERT 5083) and periods of antenna outage. Numbers in legend indicate the last four digits of PIT tag numbers. 13
Figure 7. Daily average flow (cfs) on Coyote Creek at Highway 237 USGS gage and periods of antenna outage. Antenna was not functioning from date of install 1/30/2020 to 2/13/2020. 15

Appendices

Appendix A: PIT Tag Master List

1. Introduction

The Coyote Creek Watershed is the largest watershed in Santa Clara County, encompassing over 829 square kilometers. The eastern and southern portions of the watershed drain most of the western face of the Diablo Mountain Range where the headwaters originate at elevations up to 1,110 meters. These upper watershed areas remain undeveloped with little anthropogenic disturbance. The northern and western portions of the watershed are comprised of the Santa Clara County valley floor. Portions of the valley floor are extensively urbanized with patches of undeveloped parks and open agricultural lands. Coyote Creek has 29 tributaries and flows northwest through the valley, approximately 68 kilometers from the headwaters, where it enters the southern extent of the San Francisco Bay. The Coyote Creek Watershed supports the Central California Coast steelhead (*Oncorhynchus mykiss*) distinct population segment, which is a federally threatened species. Two systems in the Coyote Creek Watershed contain *O. mykiss* and are defined as critical habitat: Coyote Creek (below Anderson Dam) and Upper Penitencia Creek. Critical habitat for *O. mykiss* in Coyote Creek extends from the creek's confluence with the San Francisco Bay to the base of the Leroy Anderson Dam. Critical Habitat for Upper Penitencia Creek extends from the creek's confluence with Coyote Creek to the base of the dam at Cherry Flat Reservoir. Though critical habitat extends to the base of the dam at Cherry Flat Reservoir, natural barriers (Alum Rock Falls) likely precludes steelhead from reaching the most upstream critical habitat.

In Fall 2019, Valley Water conducted the first year of juvenile *O. mykiss* sampling at 10 stations in the Coyote Creek Watershed to determine the presence of *O. mykiss* as well as the composition of other fish species. Ninety-nine, appropriately sized *O. mykiss* were tagged with half-duplex (HDX) passive integrated transponder (PIT) tags to study their movement within the Coyote Creek Watershed.

A PIT tag is a small passive transponder that contains a unique 15-digit number, which allows researchers to tag fish with distinct codes. An HDX radio-frequency identification (RFID) reader generates short magnetic pulses that wirelessly charge a capacitor inside

a PIT tag. When the charge field turns off, the tag uses the stored power to send the tag number back to the reader without interference from the reader (Oregon RFID 2019). In addition to relaying the tag number, information on date and time is recorded when a tag is detected in the proximity of the system. The distance to which a tag can be detected from the antenna is variable based on the antenna read range. Many factors contribute to the read range of passive tags including operation frequency, antenna power, tag orientation, and interference from other devices (Biomark 2020). In the Coyote Creek Watershed, two stationary tag reading systems were deployed: one on the Coyote Creek mainstem, and one on Upper Penitencia Creek.

The goal of this study was to gain a better understanding of juvenile *O. mykiss* migratory timing and behavior in the Coyote Creek Watershed. Additionally, this study was aimed at revealing what proportion of the tagged population showed migratory tendencies and from which sub-watershed.

2. Methods

2.1 Fish PIT Tagging

O. mykiss in the Coyote Watershed were PIT tagged at six stations on Coyote Creek and four stations on Upper Penitencia Creek (Figure 1) during the Valley Water 2019 juvenile rearing monitoring conducted in November of 2019 (Valley Water 2020). Multi-pass depletion backpack electrofishing was conducted at each station to determine the presence of *O. mykiss* as well as the composition of other fish species in the Coyote Creek Watershed. *O. mykiss* with a fork-length greater than or equal to 65 mm, but less than 150 mm, received a 12 mm HDX PIT tag. *O. mykiss* with a fork-length of 150 mm or greater received a 23 mm HDX PIT tag (Figure 2). Twenty-two of the fish captured and tagged in the Coyote Creek Watershed received a 23 mm tag. The remaining 77 received a 12 mm tag. PIT tag numbers and associated biological data for all fish tagged by Valley Water in Santa Clara County are included in Appendix A. All PIT tagging was conducted in accordance with the PIT Tag Marking Procedures Manual (CBFWA 1999) by staff trained in the procedure.

A total of 99 *O. mykiss* were tagged in the Coyote Creek Watershed in 2019: three on Coyote Creek and 96 on Upper Penitencia Creek. While sampling occurred at six locations on Coyote Creek, *O. mykiss* were only captured at one location (COY004). Fish were tagged at two of the four sampling stations on Upper Penitencia Creek (UP003 and UP004) and one bonus site that was sampled to increase the number of PIT tagged fish in the system (Santa Clara Valley Water, 2020). Tagging locations are displayed in Figure 1.

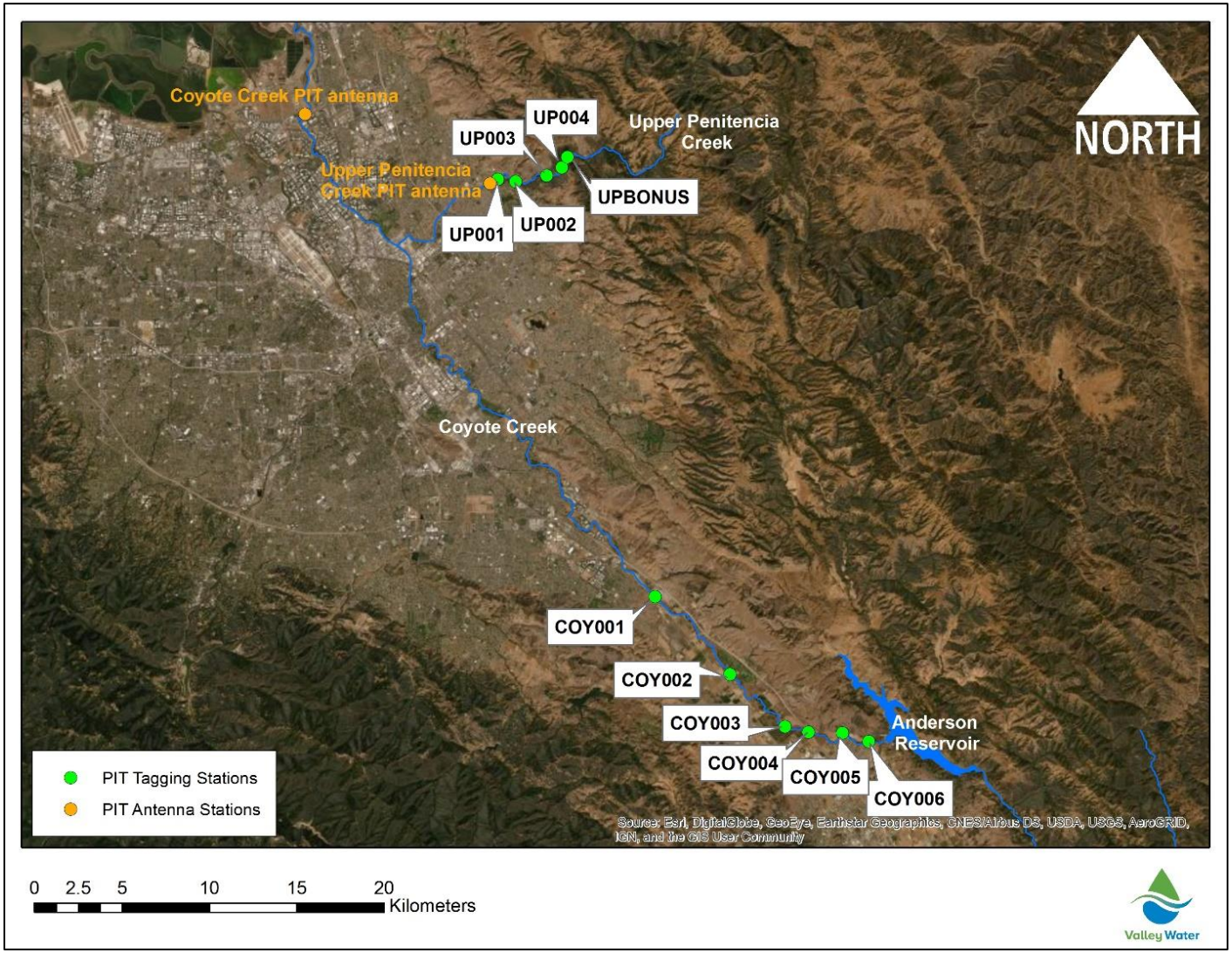

Figure 1. PIT tag antennas and tagging sites for Coyote Creek and Upper Penitencia Creek. Juveniles were tagged at COY004, UP003, and UP004.



Figure 2. 12 mm (top) and 23 mm (bottom) HDX PIT tags.

2.2 Antenna Construction and Operation

The two antennas installed in the Coyote Creek Watershed used HDX RFID technology. The basic components of the HDX arrays consisted of an RFID reader, a power source, a tuning capacitor, and an antenna. When readers detect a PIT tag, they store the following detection data: PIT tag number, date and time stamp, , and number of scans since last detection. The antenna was programmed to scan for tags 10 times per second.

Detections recorded by the antennas installed in the Coyote Watershed indicate proximity to the antenna at a given time but do not indicate direction of movement. Assumptions must be made about direction based on the fish release point after tagging occurs and the position of the antenna in the watershed. Assumptions are also made that detections are of the target species, and not tags that have been expelled and are mobile in the system or are in the digestive system of a predatory species. Details on each antenna installed in the Coyote Watershed are provided below.

Upper Penitencia Creek Antenna

An antenna was installed on Upper Penitencia Creek for the first time on October 24, 2019. It was located just below the perennial reaches of Upper Penitencia Creek. This

antenna is a 10.8 m long by 0.67 m high swim-through design, using a static line affixed to a tree on one bank and a T-post on the other bank as the top support and metal stakes in the substrate to maintain contact with the bottom of the channel (Figure 3). The antenna uses a single loop of 10 AWG copper wire. The braided wire between the antenna and tuning box is 4.8 m in length. The twinax cable connecting the tuning box to the reader is 18.7 m in length. The antenna wire was connected to the static line and stakes in the bottom of the channel with plastic zip-ties. Care was taken to avoid direct contact between the metal stakes, T-post, and the antenna wire. The antenna was initially powered by two 12-volt batteries, but on December 2, 2019 the antenna was connected to direct AC power. From this point on, the antenna was powered by a 120-volt wired receptacle and connected to a 12-volt power inverter.

The antenna provided complete lateral coverage of the channel during most flows, but when the floodplain inundated during large storm events, areas along the channel margin did not receive coverage. Additionally, two antenna outages occurred during the period of operation (Table 1).The read range consistently spanned the entire height of the antenna between the top and bottom wires for the 23 mm tags. The 12 mm tag had an average read range of 26 cm, which created a 15 cm dead zone in the middle of the antenna. The read range up- and downstream of the antenna was typically 7 cm and 22 cm for the 12 mm and the 23 mm tag, respectively. The antenna was removed on May 23, 2020.

Figure 3. Swim-through antenna on Upper Penitencia Creek, photographed when stream was dry. Arrow indicates top wire in the loop.

Table 1. Upper Penitencia antenna recorded outage duration and type during the monitoring period.

Site	Reader	Outage Type	Outage Start	Outage End
Noble Diversion	UPC1	Complete	11/1/2019 UNK	11/5/2019 UNK
Noble Diversion	UPC1	Complete	4/17/2020 14:19	05/06/202 14:12
*Date and time of outage is often unknown as log files do not record all potential outage types.				

Lower Coyote Creek Antenna - Coyote Creek

The Coyote Creek antenna was installed on January 30, 2020 within the city limits of Milpitas in the lower reaches of Coyote Creek. This antenna is located downstream of Upper Penitencia Creek, which provides the ability to detect outmigrants from the Upper Penitencia sub-watershed. The antenna was constructed with two loops of 10 American Wire Gauge (AWG) enclosed and separated by two 1.9 cm PVC pipes. It measured 6.7 m wide by 0.6 m high and was constructed in a swim-through design (Figure 4). The antenna was secured with red head concrete anchors driven into the banks and along the channel bottom. Additional plastic zip-ties and bolts were used to secure the lower portion of the antenna to the substrate and sandbags were placed along the antenna to secure it further. A stainless-steel cable was stretched across the channel and anchored to either bank and attached to the top of the PVC pipes with hose clamps and plastic zip-ties to hold the shape of the top of the antenna during high flows. The tuner was buried in the bank and covered with riprap approximately four feet from the antenna (Jack Eschenroeder, FISHBIO). The antenna was powered by two pole-mounted 300-watt solar panels and a Victron Energy charge controller connected to four 6-volt batteries. The distance between the reader and the tuner was approximately 70 feet (Jack Eschenroeder, FISHBIO). FISHBIO was contracted by Valley Water to install and maintain the Coyote Creek antenna.

Figure 4. Coyote Creek swim-through antenna design. Installed on the lower portion of Coyote Creek.

The antenna provided nearly 100% coverage of the channel under base flow conditions. There was a distance of one-to-two feet on either side of the antenna and the respective bank that was not covered, but this area was shallow and largely blocked by boulders and rocks. During periods of high flow this area would have enlarged to create a considerable gap around either side of the antenna. There were no outages between February 13th and June 19th (Figure 5); however, in periods of higher flow it is anticipated that antenna efficiency decreased (Pers. Comms. FISHBIO staff). The read range for 12 mm PIT tags directly above the antenna was approximately 30 cm and 46 cm upstream and downstream of the antenna, respectively. An exact read range for 23 mm PIT tags was not recorded, but it was estimated that 23 mm tags were detected up to 61 cm both upstream and downstream of the antenna once it was fully operational (Jim Inman, FISHBIO). While the antenna was installed on January 30, it was not

operating reliably until February 13, 2020 due to power supply and tuning board issues (Table 2). After February 13, 2020 the antenna did not experience any outages and appeared to be operational until its removal on June 19, 2020.

Table 2. Coyote Creek antenna recorded outage duration and type during the monitoring period. Information from antenna coverage file provided by FISHBIO.

Site	Reader	Outage Type	Outage Start	Outage End
Coyote Creek	Coyote1	Complete	1/30/2020 0:00	2/13/2020 13:00
*Date and time of outage is often unknown as log files do not record all potential outage types.				

3. Results and Discussion

This monitoring report is for the 2019-2020 *O. mykiss* migration season. Therefore, the results presented below contain data collected from October 1, 2019 to May 31, 2020.

3.1 Upper Penitenica Creek Antenna

O. mykiss were tagged at three locations on Upper Penitencia Creek, all of which were upstream of the antenna (UP003, UP004, and UPBONUS; Figure 1). The Upper Penitencia Creek antenna is located 7 km upstream of the confluence with Coyote Creek. Assumptions on movement of these in this first year indicate all downstream movement as downstream portions of Upper Penitencia Creek experience intermittent flows during summer and fall months and fish would not have been able to move downstream prior to the installation of the antenna. Determining if outmigration occurred all the way to Coyote Creek cannot be confirmed unless they were subsequently detected by the antenna on Coyote Creek. A total of four individual PIT tags implanted in *O. mykiss* were detected at this station (Table 4). All of the tags detected were 23 mm tags from fish tagged in the Upper Penitencia Creek sub-watershed. Of the four fish detected, only *O. mykiss* #6096 (last four digits of PIT tag identification number) was detected on more than one day (4/13/20 and 4/15/20). The two detections of *O. mykiss* #6069 occurred within two days of one another. The three other *O. mykiss* detected on single days were likely displaying migratory tendencies. Relative paths of detected *O.*

mykiss from their tagging locations to the Upper Penitencia Creek antenna are shown in Figure 5.

Movement of *O. mykiss* at the Upper Penitencia Creek antenna was associated with flow events during the 2020 migration season. Fish often moved on the ascending limb of the hydrograph during storm events, but one fish (#6096) moved as flows were returning to baseline (Figure 6). All detections occurred at flows under 5 cfs. It is assumed these fish were displaying outmigrant tendencies but as the antenna does not provide directional information, it is difficult to conclude *O. mykiss* direction of movement.

While the detections at the Upper Penitencia Creek antenna indicate outmigrant tendencies none of the tags were subsequently detected at the Lower Coyote Creek antenna. There were no outages recorded at the antenna during the month of movement for the fish tagged at Upper Penitencia Creek but the Coyote Creek antenna did not provide complete lateral coverage during high flow events so detection could have been avoided. Flows in Upper Penitencia Creek provided a very limit passage window to allow for migration to Coyote Creek (Smith 2020). While outmigration and movement into Coyote Creek is assumed it cannot be confirmed, and passage conditions were limited in the 2019-2020 migration season.

Table 3. Tag detections of *O. mykiss* at the Upper Penitencia PIT array. Tags detected on multiple days were recorded as the last day detected in this table. No tags detected from tagging site UP003.

Date Tagged	Date Detected	Tag ID	Creek	Tagging Station	Fork-length (mm)
11/4/2019	4/15/2020	982_126058146096	Upper Penitencia Creek	UP004	172
11/4/2019	4/5/2020	900_228000613727	Upper Penitencia Creek	UP004	158
11/13/2019	4/5/2020	900_228000613736	Upper Penitencia Creek	UPBONUS	168
11/4/2019	3/15/2020	900_228000613731	Upper Penitencia Creek	UP004	172

Figure 5. *O. mykiss* tagging locations and relative path to the Upper Penitencia Creek antenna. Nested arrows in legend indicate the relative paths of individual PIT tags, identified by the last four digits of their implanted PIT tag cod

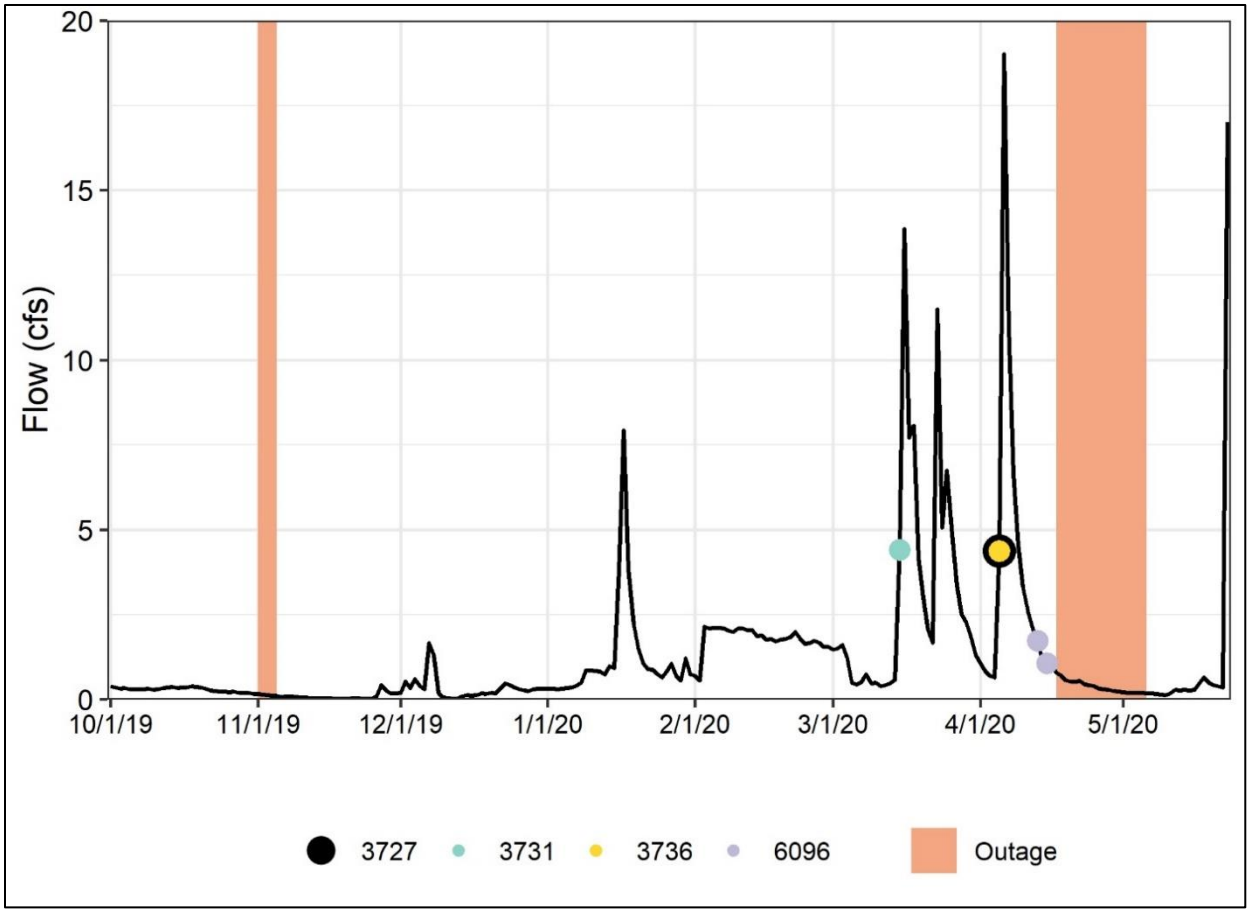

Figure 6. *O. mykiss* tracked at the Upper Penitencia antenna compared to average daily flow on Upper Penitencia Creek at Dorel Drive stream gage (ALERT 5083) and periods of antenna outage. Numbers in legend indicate the last four digits of PIT tag numbers.

The *O. mykiss* detected in Upper Penitencia Creek ranged from 158 to 172 mm in fork-length when tagged. These lengths were recorded up to five months prior to the detection date, so the fish were likely larger than when tagged.

Growth rates of juvenile *O. mykiss* in California are highly variable and are dependent on temperature, food availability, seasonal flow, and population densities/competition (Moyle 2002). According to Moyle (2002), in small streams with low summer flows, such as Upper Penitencia Creek, young-of-the-year steelhead measure 50–90 mm, and fish at the end of their second year measure 100–160 mm. Smith (2018) aged fish from Upper Penitencia Creek between 2011 and 2018 and found that young-of-the-year *O. mykiss* ranged from 80–144 mm, while fish in their second year ranged from 85–229 mm, and fish in their third year 205-359 mm. This is a faster growth rate than predicted

by Moyle (2002). Based on Moyle's (2002) growth rates, *O. mykiss* tracked at the Upper Penitencia Creek antenna were most likely in their second year when tagged. Based on Smith's (2018) growth rates, *O. mykiss* detected at the Upper Penitencia Creek antenna were also likely at the end of their second year. Without otolith or scale analysis the ages cannot be confirmed.

3.2 Lower Coyote Creek Antenna – Coyote Creek

O. mykiss were tagged at one sampling location on Coyote Creek in November 2019. The Coyote Creek antenna was located low in the system, downstream of Upper Penitencia Creek. None of the fish tagged in the Coyote Creek Watershed were detected at the Coyote Creek antenna, including fish tagged on Upper Penitencia Creek. Two periods of high flow >300cfs, occurred in late March and early April when fish migrating out of the system could have avoided detection (Figure 7).

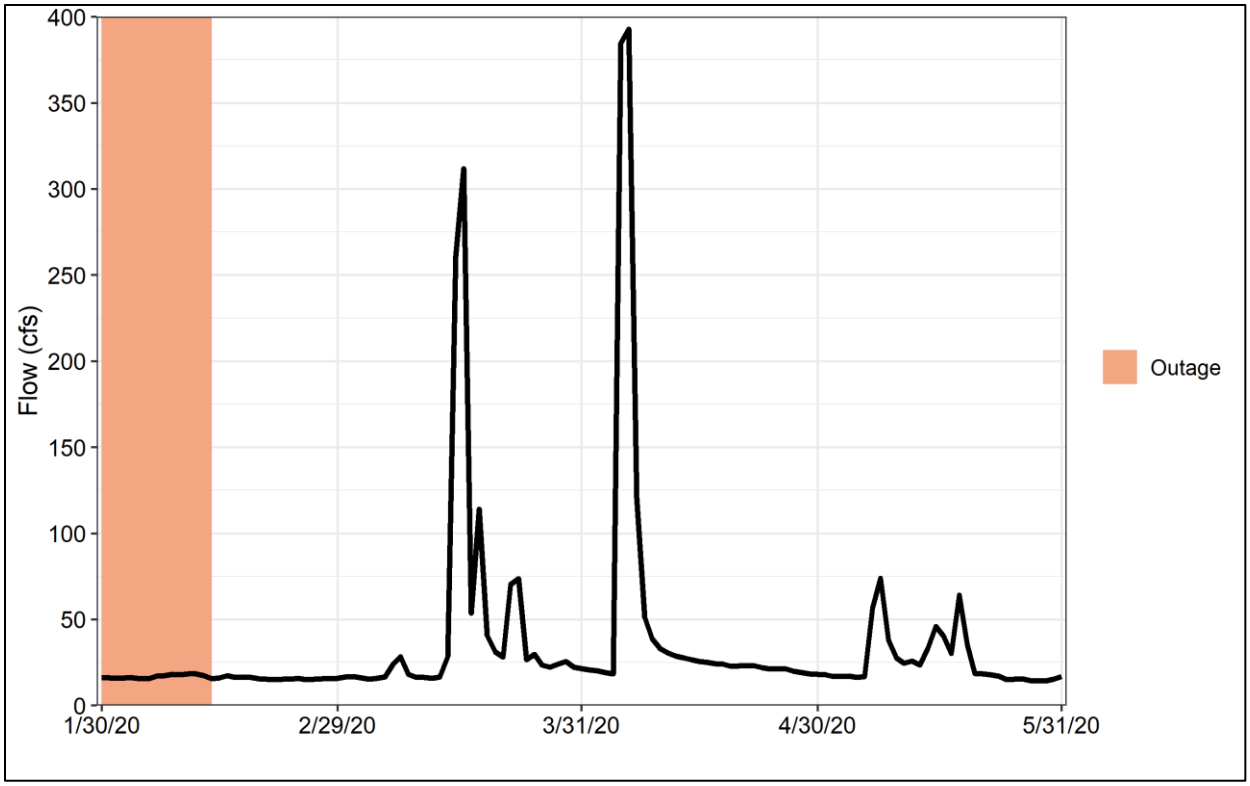

Figure 7. Daily average flow (cfs) on Coyote Creek at Highway 237 USGS gage and periods of antenna outage. Antenna was not functioning from date of install 1/30/2020 to 2/13/2020.

4. Conclusion

O. mykiss showing migratory tendencies were recorded from March through April in the Upper Penitencia Creek sub-watershed. Successful outmigration or movement between sub-watersheds cannot be concluded as no tags were detected at the Lower Coyote Creek antenna on Coyote Creek. Coyote Creek had a lower number of tagged fish (n=3) than Upper Penitencia, and a period without antenna coverage from January to mid-February, which could be contributing to the lack of detections at downstream Coyote Creek. Additionally, the Lower Coyote Creek antenna did not provide full lateral coverage of the channel during high flows and two such events occurred during the period of operation. These two flow events also coincided with detections of fish at the Upper Penitencia antenna. As part of a status review for West Coast steelhead, Busby et al. (1996) analyzed scale and otolith data from adult *O. mykiss* and found that the

modal smolt age for *O. mykiss* in Washington, Oregon, and California was typically two years. However, the most southern portion of the *O. mykiss* range had an increase in frequency of 1-year-old *O. mykiss* smolts compared with the northern portion. Based on this data, the *O. mykiss* tracked by the Upper Penitencia Creek antenna generally fall in line with what is typically expected of this population.

As this effort represented the first season of PIT tag monitoring in the Coyote Creek Watershed, results are limited and comparisons to previous years cannot yet be made. Valuable lessons were learned regarding the placement, design, and implementation of PIT tag arrays in the Coyote Creek Watershed. Once additional PIT tagging is conducted in the system and more antennas are installed, a more robust dataset and the ability to tease out directionality will develop over time.

5. References

Biomark. 2020. Frequently Asked Questions, RFID and PIT Technology Explained. Available at: https://www.biomark.com/faqs#.

Busby, P. J., T. C. Wainwright, G. J. Bryant, L. J. Lierheimer, R. S. Waples, F. W. Waknitz, and I. V. Lagomarsino. 1996. Status review of West Coast steelhead from Washington, Idaho, Oregon, and California. NOAA Technical Memorandum NMFS-NWFSC-27.

Columbia Basin Fish and Wildlife Authority (CBFWA) PIT tag Steering Committee. 1999. PIT Tag Marking Procedure Manual, Version 2.0. Available at ftp://ftp.ptagis.org/Documents/PIT_Tag_Marking_Procedures_Manual.pdf

Moyle, P. 2002. Inland Fishes of California. University of California Press.

Oregon RFID. 2019. HDX & FDX Magnetic Communication. Available at: https://www.oregonrfid.com/resources/hdx-fdx/

Santa Clara Valley Water District (VALLEY WATER). 2020. 2019 Juvenile *Oncorhynchus mykiss* Rearing Monitoring in the Coyote Creek Watershed.

Smith, J. J. 2013. Northern Santa Clara County Fish Resources. Department of Biological Sciences, San Jose State University. San Jose, California.

Smith, J. J. 2018. Upper Penitencia Creek Fish Resources Through 2018. Department of Biological Sciences, San Jose State University. Unpublished manuscript. San Jose, California.

Appendix A

PIT Tag Master List

Tag Date	Creek	Weight (g)	Fork Length (mm)	PIT ID
9/17/2018	Alamitos Creek		199	900.226000319320
9/17/2018	Alamitos Creek	23.03	122	900.226000319348
9/17/2018	Alamitos Creek	13.3	102	900.226000319339
9/17/2018	Alamitos Creek	15.09	107	900.226000319313
9/17/2018	Alamitos Creek	8.33	89	900.226000319367
9/17/2018	Alamitos Creek		248	900.226000319355
9/17/2018	Alamitos Creek	12.92	103	900.226000319350
9/17/2018	Alamitos Creek	21.42	119	900.226000319366
9/17/2018	Alamitos Creek	19.34	117	900.226000319375
9/17/2018	Alamitos Creek	16.51	111	900.226000319326
9/17/2018	Alamitos Creek	23.78	122	900.226000319387
9/17/2018	Alamitos Creek	26.74	132	900.226000319376
9/17/2018	Alamitos Creek	30.42	141	900.226000319319
9/17/2018	Alamitos Creek	32.1	136	900.226000319352
9/17/2018	Alamitos Creek	13.3	103	900.226000319314
9/17/2018	Alamitos Creek	15.14	111	900.226000319353
9/17/2018	Alamitos Creek	11.5	97	900.226000319372
9/17/2018	Alamitos Creek	14.39	104	900.226000319316
9/17/2018	Alamitos Creek	14.48	106	900.226000319360
9/17/2018	Alamitos Creek	43.06	146	900.226000319370
9/17/2018	Alamitos Creek	32.7	138	900.226000319391
9/17/2018	Alamitos Creek	25.26	129	900.226000319310
9/17/2018	Alamitos Creek	81.27	186	900.226000319301
9/17/2018	Alamitos Creek	19.01	117	900.226000319384
9/17/2018	Alamitos Creek	11.97	102	900.226000319397
9/17/2018	Alamitos Creek	10	95	900.226000319388
9/17/2018	Alamitos Creek	18.58	115	900.226000319321
9/17/2018	Alamitos Creek	17.2	109	900.226000319322
10/16/2018	Guadalupe Creek	6.93	86	900.226000319364
10/16/2018	Guadalupe Creek	8.33	84	900.226000319358
10/16/2018	Guadalupe Creek	4.58	66	900.226000319338
10/16/2018	Guadalupe Creek	6.82	81	900.226000319385
10/16/2018	Guadalupe Creek	31.33	138	900.226000319389
10/16/2018	Guadalupe Creek	3.58	65	900.226000319308
10/16/2018	Guadalupe Creek	3.72	66	900.226000319334
10/16/2018	Guadalupe Creek	4.62	72	900.226000319305
10/16/2018	Guadalupe Creek	6.37	72	900.226000319341
10/16/2018	Guadalupe Creek	14.28	106	900.226000319293
10/16/2018	Guadalupe Creek	9.25	87	900.226000319276
10/16/2018	Guadalupe Creek	7.81	83	900.226000319227
10/16/2018	Guadalupe Creek	4.75	67	900.226000319318
10/16/2018	Guadalupe Creek	4.97	70	900.226000319351
10/16/2018	Guadalupe Creek	6.12	76	900.226000319329
10/16/2018	Guadalupe Creek	6.66	79	900.226000319345
10/16/2018	Guadalupe Creek	5.32	74	900.226000319324
10/17/2018	Guadalupe Creek	8.05	86	900.226000319344

10/17/2018	Guadalupe Creek	4.23	68	900.226000319330
10/17/2018	Guadalupe Creek	5.31	74	900.226000319398
10/17/2018	Guadalupe Creek	11.22	90	900.226000319304
10/17/2018	Guadalupe Creek	5.23	74	900.226000319362
10/17/2018	Guadalupe Creek	5.05	79	900.226000319327
10/17/2018	Guadalupe Creek	3.85	68	900.226000319393
10/17/2018	Guadalupe Creek	18.15	112	900.226000319328
10/17/2018	Guadalupe Creek	4.53	67	900.226000319354
10/17/2018	Guadalupe Creek	4.36	69	900.226000319379
10/17/2018	Guadalupe Creek	6.22	79	900.226000319374
10/17/2018	Guadalupe Creek	4.95	69	900.226000319356
10/17/2018	Guadalupe Creek	4.95	69	900.226000319325
10/17/2018	Guadalupe Creek	6.23	75	900.226000319395
10/17/2018	Guadalupe Creek	5.68	72	900.226000319371
10/17/2018	Guadalupe Creek	4.63	70	900.226000319377
10/17/2018	Guadalupe Creek	4.35	66	900.226000319399
10/17/2018	Guadalupe Creek	6.62	76	900.226000319342
10/17/2018	Guadalupe Creek	6.06	75	900.226000319307
10/17/2018	Guadalupe Creek	3.83	65	900.226000319333
10/17/2018	Guadalupe Creek	5.66	74	900.226000319361
10/17/2018	Guadalupe Creek	96.04	199	900.228000613702
10/17/2018	Guadalupe Creek	4.61	65	900.226000319381
10/17/2018	Guadalupe Creek	5.62	75	900.226000319346
10/17/2018	Guadalupe Creek	4.22	66	900.226000319394
10/17/2018	Guadalupe Creek	6.02	79	900.226000319386
10/17/2018	Guadalupe Creek	5.9	77	900.226000319340
10/17/2018	Guadalupe Creek	4.52	70	900.226000319317
10/17/2018	Guadalupe Creek	5.14	72	900.226000319337
10/17/2018	Guadalupe Creek	4.08	67	900.226000319309
10/18/2018	Alamitos Creek	3.25	65	900.226000319292
10/18/2018	Alamitos Creek	4.86	69	900.226000319295
10/18/2018	Alamitos Creek	20.6	125	900.226000319250
10/18/2018	Alamitos Creek	42.3	146	900.226000319257
10/18/2018	Alamitos Creek	16.8	110	900.226000319290
10/18/2018	Alamitos Creek	18.6	106	900.226000319269
10/18/2018	Alamitos Creek	4.23	66	900.226000319260
10/18/2018	Alamitos Creek	20.2	111	900.226000319200
10/18/2018	Alamitos Creek	17.5	109	900.226000319246
10/18/2018	Alamitos Creek	36.5	145	900.226000319258
10/18/2018	Alamitos Creek	14.8	79	900.226000319263
10/18/2018	Alamitos Creek	24.9	109	900.226000319201
10/18/2018	Alamitos Creek	12.5	94	900.226000319218
10/18/2018	Alamitos Creek	19	108	900.226000319311
10/18/2018	Alamitos Creek	5.35	68	900.226000319284
10/18/2018	Alamitos Creek	4.35	65	900.226000319291
10/22/2018	Alamitos Creek	10.2	90	900.226000319390
10/22/2018	Alamitos Creek	9.4	92	900.226000319363

10/22/2018	Alamitos Creek	445	345	900.228000613703
10/22/2018	Alamitos Creek	10	91	900.226000319365
10/22/2018	Alamitos Creek	12.8	103	900.226000319382
10/22/2018	Alamitos Creek	14.1	102	900.226000319315
10/22/2018	Alamitos Creek	9.6	91	900.226000319312
10/22/2018	Alamitos Creek	13	100	900.226000319349
10/22/2018	Alamitos Creek	13.8	98	900.226000319306
10/22/2018	Alamitos Creek	7.7	84	900.226000319343
10/22/2018	Alamitos Creek	28.2	129	900.226000319380
10/22/2018	Alamitos Creek	20.8	117	900.226000319368
10/22/2018	Alamitos Creek	23	119	900.226000319378
10/22/2018	Alamitos Creek	25.1	115	900.226000319396
10/23/2018	Calero Creek	125.2	216	900.228000613705
10/23/2018	Calero Creek	215.3	263	900.228000613704
10/23/2018	Calero Creek	7.3	82	900.226000319302
10/23/2018	Calero Creek	10.1	89	900.226000319332
10/23/2018	Calero Creek	5.2	67	900.226000319373
10/23/2018	Calero Creek	7.5	82	900.226000319280
10/23/2018	Calero Creek	14.3	109	900.226000319268
10/23/2018	Calero Creek	11.5	95	900.226000319336
10/24/2018	Calero Creek	9.3	84	900.226000319357
10/24/2018	Calero Creek	12.5	94	900.226000319244
10/24/2018	Calero Creek	8.5	85	900.226000319231
10/24/2018	Calero Creek	10.4	86	900.226000319300
10/24/2018	Calero Creek	5.4	75	900.226000319323
10/24/2018	Calero Creek	7.8	84	900.226000319347
10/24/2018	Calero Creek	10.2	93	900.226000319230
10/24/2018	Calero Creek	9.4	86	900.226000319212
10/24/2018	Calero Creek	8.3	82	900.226000319287
11/6/2018	Guadalupe Creek	18.2	116	900.226000319278
11/6/2018	Guadalupe Creek	12.4	95	900.226000319294
11/6/2018	Guadalupe Creek	8.7	87	900.226000319214
10/9/2019	Guadalupe Creek	8.6	84	900.226000319228
10/9/2019	Guadalupe Creek	14.7	104	900.226000319222
10/9/2019	Guadalupe Creek	5.1	71	900.226000319209
10/9/2019	Guadalupe Creek	53.6	168	900.228000613712
10/9/2019	Guadalupe Creek	9.6	85	900.226000319220
10/9/2019	Guadalupe Creek	8	76	900.226000319237
10/9/2019	Guadalupe Creek	152.1	234	900.228000613711
10/9/2019	Guadalupe Creek	7.1	81	900.226000319210
10/9/2019	Guadalupe Creek	9.5	88	900.226000319239
10/9/2019	Guadalupe Creek	6.6	84	900.226000319233
10/9/2019	Guadalupe Creek	5.73	75	900.228000613710
10/9/2019	Guadalupe Creek	5.8	77	900.226000319277
10/10/2019	Guadalupe Creek	13.4	104	900.226000319247
10/10/2019	Guadalupe Creek	16.5	107	900.226000319272
10/10/2019	Guadalupe Creek	10.4	91	900.226000319281

10/10/2019	Guadalupe Creek	9.5	89	900.226000319216
10/10/2019	Guadalupe Creek	7.7	81	900.226000319219
10/10/2019	Guadalupe Creek	10.2	91	900.226000319242
10/10/2019	Guadalupe Creek	7.1	81	900.226000319206
10/10/2019	Guadalupe Creek	14.3	99	900.226000319261
10/10/2019	Guadalupe Creek	6.5	82	900.226000319296
10/10/2019	Guadalupe Creek	16.3	106	900.226000319204
10/10/2019	Guadalupe Creek	41.7	150	900.226000319215
10/10/2019	Guadalupe Creek	7.9	85	900.226000319249
10/10/2019	Guadalupe Creek	3.4	66	900.226000319369
10/10/2019	Guadalupe Creek	9.4	89	900.226000319252
10/10/2019	Guadalupe Creek	8.6	86	900.226000319208
10/10/2019	Guadalupe Creek	8.6	82	900.226000319288
10/10/2019	Guadalupe Creek	12.3	100	900.226000319217
10/23/2019	Alamitos Creek	7.9	83	900.226000319254
10/23/2019	Alamitos Creek	15.1	106	900.226000319256
10/23/2019	Alamitos Creek	9	88	900.226000319211
10/23/2019	Alamitos Creek	11.4	95	900.226000319265
10/23/2019	Alamitos Creek	10.7	90	900.226000319273
10/23/2019	Alamitos Creek	22.9	122	900.226000319274
10/23/2019	Alamitos Creek	4.7	67	900.226000319240
10/23/2019	Alamitos Creek	14.4	105	900.226000319236
10/23/2019	Alamitos Creek	4.8	69	900.226000319223
10/23/2019	Alamitos Creek	11.5	87	900.226000319203
10/23/2019	Alamitos Creek	5.5	75	900.226000319205
10/23/2019	Alamitos Creek	3.3	65	900.226000319225
10/23/2019	Alamitos Creek	3.9	68	900.226000319282
10/23/2019	Alamitos Creek	4.9	71	900.226000319224
10/23/2019	Alamitos Creek	5.7	76	900.226000319248
10/23/2019	Alamitos Creek	13.9	105	900.226000319221
10/23/2019	Alamitos Creek	4.1	68	900.226000319202
10/23/2019	Alamitos Creek	5.3	72	900.226000319226
10/28/2019	Calero Creek	14.6	107	900.226000319286
10/28/2019	Calero Creek	250.1	280	900.228000613713
10/28/2019	Calero Creek	7.9	85	900.226000319259
10/28/2019	Calero Creek	12.3	95	900.226000319207
10/28/2019	Calero Creek	8.5	86	900.226000319245
10/28/2019	Calero Creek	12.4	96	900.226000319285
10/28/2019	Calero Creek	6.6	81	900.226000319297
10/30/2019	Guadalupe River	169.6	248	900.228000613714
10/31/2019	Alamitos Creek	8.5	90	900.226000319251
10/31/2019	Alamitos Creek	15.9	103	900.226000319262
10/31/2019	Alamitos Creek	15.1	105	982.126058146089
10/31/2019	Alamitos Creek	6.6	80	982.126058146053
10/31/2019	Alamitos Creek	281.8	280	900.228000613715
10/31/2019	Alamitos Creek	60.3	170	900.228000613718
10/31/2019	Alamitos Creek	40.1	150	900.228000613717

10/31/2019	Alamitos Creek	65.4	173	900.228000613716
10/31/2019	Alamitos Creek	7	81	900.226000319270
10/31/2019	Alamitos Creek	12.2	99	900.226000319232
10/31/2019	Alamitos Creek	28.8	134	900.226000319213
10/31/2019	Alamitos Creek	11.7	95	900.226000319241
10/31/2019	Alamitos Creek	5.8	75	900.226000319267
10/31/2019	Alamitos Creek	10.7	90	900.226000319298
10/31/2019	Alamitos Creek	6.3	76	900.226000319299
10/31/2019	Alamitos Creek	13.4	98	900.226000319234
10/31/2019	Alamitos Creek	11.6	93	900.226000319271
10/31/2019	Alamitos Creek	11.9	99	900.226000319255
10/31/2019	Alamitos Creek	11.5	95	900.226000319238
10/31/2019	Alamitos Creek	6.9	77	900.226000319283
10/31/2019	Alamitos Creek	25.4	130	900.226000319253
10/31/2019	Alamitos Creek	12	96	900.226000319229
10/31/2019	Alamitos Creek	14.1	97	900.226000319275
10/31/2019	Alamitos Creek	20.2	115	900.226000319279
10/31/2019	Alamitos Creek	33.6	140	982.126058146080
10/31/2019	Alamitos Creek	18.9	112	982.126058146069
10/31/2019	Alamitos Creek	19.5	117	982.126058146081
11/4/2019	Upper Penitencia Creek	96.5	209	900.228000613720
11/4/2019	Upper Penitencia Creek	171.5	245	900.228000613732
11/4/2019	Upper Penitencia Creek			900.228000613722
11/4/2019	Upper Penitencia Creek	7.8	85	982.126058146039
11/4/2019	Upper Penitencia Creek	11.3	93	982.126058146070
11/4/2019	Upper Penitencia Creek	63.9	177	900.228000613723
11/4/2019	Upper Penitencia Creek	59.4	178	900.228000613724
11/4/2019	Upper Penitencia Creek	8.5	84	982.126058146084
11/4/2019	Upper Penitencia Creek		79	982.126058146042
11/4/2019	Upper Penitencia Creek	24.1	130	982.126058146043
11/4/2019	Upper Penitencia Creek		106	982.126058146105
11/4/2019	Upper Penitencia Creek	12	92	982.126058146111
11/4/2019	Upper Penitencia Creek	7.6	84	982.126058146100
11/4/2019	Upper Penitencia Creek	17.3	108	982.126058146116
11/4/2019	Upper Penitencia Creek	48.2	162	900.228000613726
11/4/2019	Upper Penitencia Creek	10.8	92	982.126058146058
11/4/2019	Upper Penitencia Creek	41.1	158	900.228000613727
11/4/2019	Upper Penitencia Creek	5.2	73	982.126058146095
11/4/2019	Upper Penitencia Creek	7.2	85	982.126058146103
11/4/2019	Upper Penitencia Creek	15.5	103	982.126058146046
11/4/2019	Upper Penitencia Creek	10.7	100	982.126058146074
11/4/2019	Upper Penitencia Creek	5.8	78	982.126058146076
11/4/2019	Upper Penitencia Creek	41.9	156	900.228000613728
11/4/2019	Upper Penitencia Creek	38.6	145	982.126058146034
11/4/2019	Upper Penitencia Creek	49.2	162	900.228000613730
11/4/2019	Upper Penitencia Creek	12.5	101	982.126058146096
11/4/2019	Upper Penitencia Creek	6.2	78	982.126058146055

11/4/2019	Upper Penitencia Creek	13.3	96	982.126058146033
11/4/2019	Upper Penitencia Creek	8.7	88	982.126058146037
11/4/2019	Upper Penitencia Creek	6.9	83	982.126058146063
11/4/2019	Upper Penitencia Creek	13.1	102	982.126058146071
11/4/2019	Upper Penitencia Creek	143.1	234	900.228000613729
11/4/2019	Upper Penitencia Creek	5.8	75	982.126058146129
11/4/2019	Upper Penitencia Creek	55.3	172	900.228000613731
11/4/2019	Upper Penitencia Creek	11.5	98	982.126058146079
11/4/2019	Upper Penitencia Creek	19.2	112	982.126058146068
11/4/2019	Upper Penitencia Creek	6.2	79	982.126058146092
11/4/2019	Upper Penitencia Creek	7.9	86	982.126058146056
11/4/2019	Upper Penitencia Creek	5.2	74	982.126058146054
11/4/2019	Upper Penitencia Creek	6	76	982.126058146126
11/4/2019	Upper Penitencia Creek	17.8	111	982.126058146117
11/4/2019	Upper Penitencia Creek	15.1	108	982.126058146065
11/4/2019	Upper Penitencia Creek	9.9	94	982.126058146106
11/4/2019	Upper Penitencia Creek	9.1	88	982.126058146036
11/4/2019	Upper Penitencia Creek	19.7	112	982.126058146064
11/4/2019	Upper Penitencia Creek	7	79	982.126058146101
11/4/2019	Upper Penitencia Creek	9.3	89	982.126058146077
11/4/2019	Upper Penitencia Creek	75.1	189	900.228000613719
11/4/2019	Upper Penitencia Creek	12.4	97	982.126058146093
11/4/2019	Upper Penitencia Creek	5.1	74	982.126058146083
11/4/2019	Upper Penitencia Creek	13.8	105	982.126058146067
11/4/2019	Upper Penitencia Creek	4.5	73	982.126058146044
11/4/2019	Upper Penitencia Creek	8.7	91	982.126058146085
11/4/2019	Upper Penitencia Creek	5.3	77	982.126058146087
11/4/2019	Upper Penitencia Creek	6.3	81	982.126058146048
11/4/2019	Upper Penitencia Creek	8.7	90	982.126058146062
11/4/2019	Upper Penitencia Creek	6.3	78	982.126058146041
11/4/2019	Upper Penitencia Creek	13.9	101	982.126058146098
11/4/2019	Upper Penitencia Creek	5.5	77	982.126058146113
11/4/2019	Upper Penitencia Creek	5.1	74	982.126058146115
11/4/2019	Upper Penitencia Creek	8.6	90	982.126058146088
11/4/2019	Upper Penitencia Creek	151.3	236	900.228000613721
11/6/2019	Coyote Creek	18.1	112	982.126058146078
11/6/2019	Coyote Creek	28.2	133	982.126058146107
11/6/2019	Coyote Creek	23.2	122	982.126058146114
11/13/2019	Upper Penitencia Creek	54.7	168	900.228000613736
11/13/2019	Upper Penitencia Creek	35.2	149	982.126058146075
11/13/2019	Upper Penitencia Creek	147.8	238	900.228000613738
11/13/2019	Upper Penitencia Creek	46.3	159	900.228000613739
11/13/2019	Upper Penitencia Creek	23.5	124	982.126058146102
11/13/2019	Upper Penitencia Creek	68.9	184	900.228000613740
11/13/2019	Upper Penitencia Creek	119.5	224	900.228000613742
11/13/2019	Upper Penitencia Creek	7.5	84	982.126058146051
11/13/2019	Upper Penitencia Creek	7.5	86	982.126058146038

11/13/2019	Upper Penitencia Creek	30.5	140	982.126058146123
11/13/2019	Upper Penitencia Creek	9.8	88	982.126058146057
11/13/2019	Upper Penitencia Creek	12.2	97	982.126058146032
11/13/2019	Upper Penitencia Creek	8.7	80	982.126058146073
11/13/2019	Upper Penitencia Creek	23.6	125	982.126058146047
11/13/2019	Upper Penitencia Creek	15.7	94	982.126058146122
11/13/2019	Upper Penitencia Creek	13.8	94	982.126058146049
11/13/2019	Upper Penitencia Creek	9.1	86	982.126058146109
11/13/2019	Upper Penitencia Creek	8.8	84	982.126058146052
11/13/2019	Upper Penitencia Creek	24.5	124	982.126058146099
11/13/2019	Upper Penitencia Creek	26.3	128	982.126058146128
11/13/2019	Upper Penitencia Creek	73.5	184	900.228000613743
11/13/2019	Upper Penitencia Creek	38.5	134	982.126058146124
11/13/2019	Upper Penitencia Creek	2.9	84	982.126058146045
11/13/2019	Upper Penitencia Creek	110.3	209	900.228000613744
11/13/2019	Upper Penitencia Creek	28.9	132	982.126058146108
11/13/2019	Upper Penitencia Creek	12.4	96	982.126058146090
11/13/2019	Upper Penitencia Creek	37.2	154	982.126058146059
11/13/2019	Upper Penitencia Creek	96.5	204	900.228000613737
11/13/2019	Upper Penitencia Creek	31.8	141	982.126058146110
11/13/2019	Upper Penitencia Creek	10.6	95	982.126058146131
11/13/2019	Upper Penitencia Creek	38.8	153	900.228000613734
11/13/2019	Upper Penitencia Creek	24.8	128	982.126058146118
11/13/2019	Upper Penitencia Creek	20.4	125	982.126058146082
11/13/2019	Upper Penitencia Creek	58.2	172	900.228000613735
8/4/2020	Upper Penitencia Creek	38.2	147	982.126058146943
8/4/2020	Upper Penitencia Creek		144	982.126058146121
8/4/2020	Upper Penitencia Creek	25.4	129	982.126058146947
8/4/2020	Upper Penitencia Creek	22.2	121	982.126058146948
8/4/2020	Upper Penitencia Creek	39.3	152	900.228000613803
8/4/2020	Upper Penitencia Creek	59.1	178	900.228000613802
8/4/2020	Upper Penitencia Creek	124	237	900.228000613804
8/4/2020	Upper Penitencia Creek	31.5	142	982.126058146963
8/4/2020	Upper Penitencia Creek	36.1	151	900.228000613801
8/4/2020	Upper Penitencia Creek	79.4	196	900.228000613806
8/4/2020	Upper Penitencia Creek		104	982.126058146086
8/4/2020	Upper Penitencia Creek	26.4	130	982.126058146954
8/4/2020	Upper Penitencia Creek		123	982.126058146066
10/21/2020	Guadalupe Creek	3.9	67	982.126058146127
10/21/2020	Guadalupe Creek	6.4	78	982.126058146094
10/21/2020	Guadalupe Creek	4.1	71	982.126058146060
10/21/2020	Guadalupe Creek	59.7	184	900.228000613747
10/21/2020	Guadalupe Creek	5.8	82	982.126058146130
10/21/2020	Guadalupe Creek	8.1	83	982.126058146119
10/21/2020	Guadalupe Creek	10.5	97	982.126058146050
10/21/2020	Guadalupe Creek	17.5	118	982.126058146061
10/21/2020	Guadalupe Creek	11.2	99	982.126058146104

10/22/2020	Guadalupe Creek	4.5	71	982.126058146072
10/28/2020	Stevens Creek	21	122	982.126058146870
10/28/2020	Stevens Creek	15.1	105	982.126058146097
10/28/2020	Stevens Creek	24.2	125	982.126058146872
10/28/2020	Stevens Creek	34.5	146	982.126058146923
10/28/2020	Stevens Creek	4.4	68	982.126058146881
10/28/2020	Stevens Creek	15.6	103	982.126058146902
10/28/2020	Stevens Creek	48.5	162	900.228000613748
10/28/2020	Stevens Creek	4.8	70	982.126058146867
10/28/2020	Stevens Creek	3.8	69	982.126058146909
10/28/2020	Stevens Creek	4.3	69	982.126058146926
10/28/2020	Stevens Creek	4.5	69	982.126058146911
10/29/2020	Stevens Creek	4.6	66	982.126058146903
10/29/2020	Stevens Creek	4.8	69	982.126058146908
10/29/2020	Stevens Creek	3.9	68	982.126058146927
10/29/2020	Stevens Creek	4.1	68	982.126058146919
10/29/2020	Stevens Creek	3.3	67	982.126058146891
10/29/2020	Stevens Creek	5.1	71	982.126058146913
10/29/2020	Stevens Creek	6.1	75	982.126058146914
10/29/2020	Stevens Creek	4.4	71	982.126058146892
10/29/2020	Stevens Creek	4.5	69	982.126058146890
10/29/2020	Stevens Creek	4.4	69	982.126058146861
10/29/2020	Stevens Creek	6.6	78	982.126058146875
10/29/2020	Stevens Creek	6.2	78	982.126058146920
10/29/2020	Stevens Creek	13.1	100	982.126058146874
10/29/2020	Stevens Creek	4.3	65	982.126058146899
10/29/2020	Stevens Creek	34.6	141	982.126058146900
10/29/2020	Stevens Creek	4.2	72	982.126058146858
10/29/2020	Stevens Creek	8.6	82	982.126058146924
10/29/2020	Stevens Creek	9.5	88	982.126058146888
10/29/2020	Stevens Creek	4.9	74	982.126058146922
10/29/2020	Stevens Creek	4.9	71	982.126058146931
10/29/2020	Stevens Creek	4.2	70	982.126058146918
10/29/2020	Stevens Creek	4.4	67	982.126058146925
10/29/2020	Stevens Creek	4.8	70	982.126058146886
10/29/2020	Stevens Creek	4.4	71	982.126058146897
10/29/2020	Stevens Creek	5	71	982.126058146921
10/29/2020	Stevens Creek	3.7	69	982.126058146928
11/2/2020	Calero Creek	5.2	74	982.126058146917
11/2/2020	Calero Creek	7.4	86	982.126058146847
11/2/2020	Calero Creek	3.7	66	982.126058146876
11/2/2020	Calero Creek	3.8	68	982.126058146850
11/2/2020	Calero Creek	8.9	87	982.126058146869
11/2/2020	Calero Creek	5.1	70	982.126058146859
11/2/2020	Calero Creek	2.9	66	982.126058146894
11/2/2020	Calero Creek	5.8	81	982.126058146841
11/2/2020	Calero Creek	6.2	76	982.126058146889

11/2/2020	Calero Creek	12.9	99	982.126058146860
11/2/2020	Calero Creek	7.6	86	982.126058146849
11/2/2020	Calero Creek	4.9	72	982.126058146856
11/2/2020	Calero Creek	6.5	81	982.126058146845
11/2/2020	Calero Creek	7.1	84	982.126058146904
11/2/2020	Calero Creek	11.3	97	982.126058146834
11/2/2020	Calero Creek	4.6	73	982.126058146863
11/2/2020	Calero Creek	9.1	90	982.126058146901
11/2/2020	Calero Creek	11	96	982.126058146896
11/2/2020	Calero Creek	295.5	290	900.228000613749
11/2/2020	Calero Creek	3.6	66	982.126058146910
11/2/2020	Calero Creek	3.9	67	982.126058146871
11/2/2020	Calero Creek	5.3	75	982.126058146912
11/2/2020	Calero Creek	4.1	71	982.126058146893
11/2/2020	Calero Creek	6.7	82	982.126058146833
11/2/2020	Calero Creek	4.8	71	982.126058146906
11/2/2020	Calero Creek	4	70	982.126058146915
11/2/2020	Calero Creek	7.2	81	982.126058146930
11/2/2020	Calero Creek	8.5	88	982.126058146862
11/2/2020	Calero Creek	5.7	73	982.126058146884
11/2/2020	Calero Creek	5.5	79	982.126058146887
11/9/2020	Alamitos Creek	157.8	239	900.228000613750
11/9/2020	Alamitos Creek	26.1	133	982.126058146864
11/9/2020	Alamitos Creek	14.6	94	982.126058146879
11/9/2020	Alamitos Creek	16.5	103	982.126058146898
11/9/2020	Alamitos Creek	19.4	106	982.126058146873
11/9/2020	Alamitos Creek	16.2	111	982.126058146851
11/9/2020	Alamitos Creek	162.5	240	900.228000613752
11/9/2020	Alamitos Creek	80	192	900.228000613751
11/9/2020	Alamitos Creek	25.8	125	982.126058146929
11/9/2020	Alamitos Creek	27.8	138	982.126058146854
11/9/2020	Alamitos Creek	9.8	95	982.126058146857
11/10/2020	Alamitos Creek	19.7	123	982.126058146838
11/10/2020	Alamitos Creek	6.6	79	982.126058146832
11/10/2020	Alamitos Creek	15.4	117	982.126058146916
11/10/2020	Alamitos Creek	23.1	132	982.126058146852
11/10/2020	Alamitos Creek	25.9	136	982.126058146868
11/12/2020	Alamitos Creek	29.7	135	982.126058146853
11/12/2020	Alamitos Creek	23.7	129	982.126058146839
11/12/2020	Alamitos Creek	9.8	90	982.126058146843
11/12/2020	Alamitos Creek	20.1	113	982.126058146877
11/12/2020	Alamitos Creek	31.5	133	982.126058146836
11/12/2020	Alamitos Creek	18.4	110	982.126058146878
11/18/2020	Guadalupe Creek	28.4	145	982.126058146882

Coyote Creek 2019-2020 Adult Salmonid Migration Monitoring Using the Vaki Riverwatcher Passive Monitoring System at the Coyote Percolation Dam Fish Ladder

Prepared by:

Valley Water

5750 Almaden Expressway

San Jose, CA 95118

Environmental Mitigation and Monitoring Unit

March 2021

Contents

Introduction 1
Installation, Operation, and Maintenance 1
Data Analysis 6
Results 8
Discussion 11
References 12

Tables

Table 1. 2019-2020 Vaki outage durations and causes. 6
Table 2. Confidence rating system used for identifying Vaki detections of anadromous fish species 7

Figures

Figure 1. Coyote Creek Vaki Riverwatcher location 3
Figure 2. Installation of the Vaki Riverwatcher system in the Coyote Creek Fishway on October 2, 2019. The red box indicates the fish counter. 4
Figure 3. Vaki Riverwatcher fish counter. 5
Figure 4. Pacific lamprey detections and Vaki outages in relation to stream flow (cubic feet per second) on Coyote Creek at Stream Gage ALERT 5058 at Edenvale. 10

Appendices

Appendix A: Coyote Creek Vaki Data Preliminary Review Technical Memorandum
Appendix B: Example Silhouettes and Video Images

Introduction

Steelhead (*Oncorhynchus mykiss, O. mykiss* for the remainder of the document) in the Central California Coast (CCC) Distinct Population Segment (DPS) were listed as threatened by the National Marine Fisheries Service (NMFS) in 1997. Due to their protected status, Valley Water (formerly the Santa Clara Valley Water District) implemented a noninvasive means of documenting adult steelhead escapement in Coyote Creek using the Vaki Riverwatcher (Vaki) System. The Vaki is a computer-based fish counter that employs scanner plates and a digital camera to capture videos and silhouette images of fish as they pass between the plates. The Vaki provides information on the occurrence and timing of adult fish migration both upstream and downstream through the counter. This monitoring also allows for detections of other anadromous fish such as Chinook salmon (*Oncorhynchus tshawytscha*) and Pacific lamprey (*Entosphenus tridentatus*).

The Coyote Creek Vaki unit was installed within the fish ladder at the Coyote Percolation Facility during the migration season (October to May). The fish ladder was constructed in 1999 to enable fish passage around the Coyote Diversion Dam, which had previously created an impassable barrier to fish migration. The first Coyote Creek Vaki monitoring period was the 2018-2019 migration season. In October 2019, the Vaki was installed for a second monitoring period and is the focus of this report.

Installation, Operation, and Maintenance

The Coyote Percolation Facility fish ladder is located 51 kilometers upstream of the South San Francisco Bay on Coyote Creek and immediately downstream of Metcalf Pond between Metcalf Road and Highway 101 (Figure 1). The Vaki was installed within the fish ladder on October 2, 2019, as seen in Figure 2. The counter itself is a rectangular-shaped unit outfitted with scanner plates, a camera, and infrared light-emitting diodes on the interior (Figure 3) and is completely submerged underwater within the fish ladder. Adult fish are directed through the counter opening by use of weirs in the ladder. When a fish swims through the counter and breaks the plane of light

beams, the fish is scanned and a resulting silhouette image is sent to the onsite computer. Other information recorded during each detection includes the speed the fish was traveling, the direction the fish was moving (upstream or downstream), body depth (for estimating length based on length-to-depth ratios from the literature), along with the date and time of the detection. A detection also triggers a digital camera that records a 4.1-second video for fish traveling upstream and a 14.4-second video for fish traveling downstream. However, due to issues in programing the software, the Coyote Creek Vaki camera recorded 9.9 second videos for fish traveling upstream and 19.8 second videos for fish traveling downstream for a portion of the monitoring season. The videos are used to confirm the presence of a fish and improve confidence in species identification.

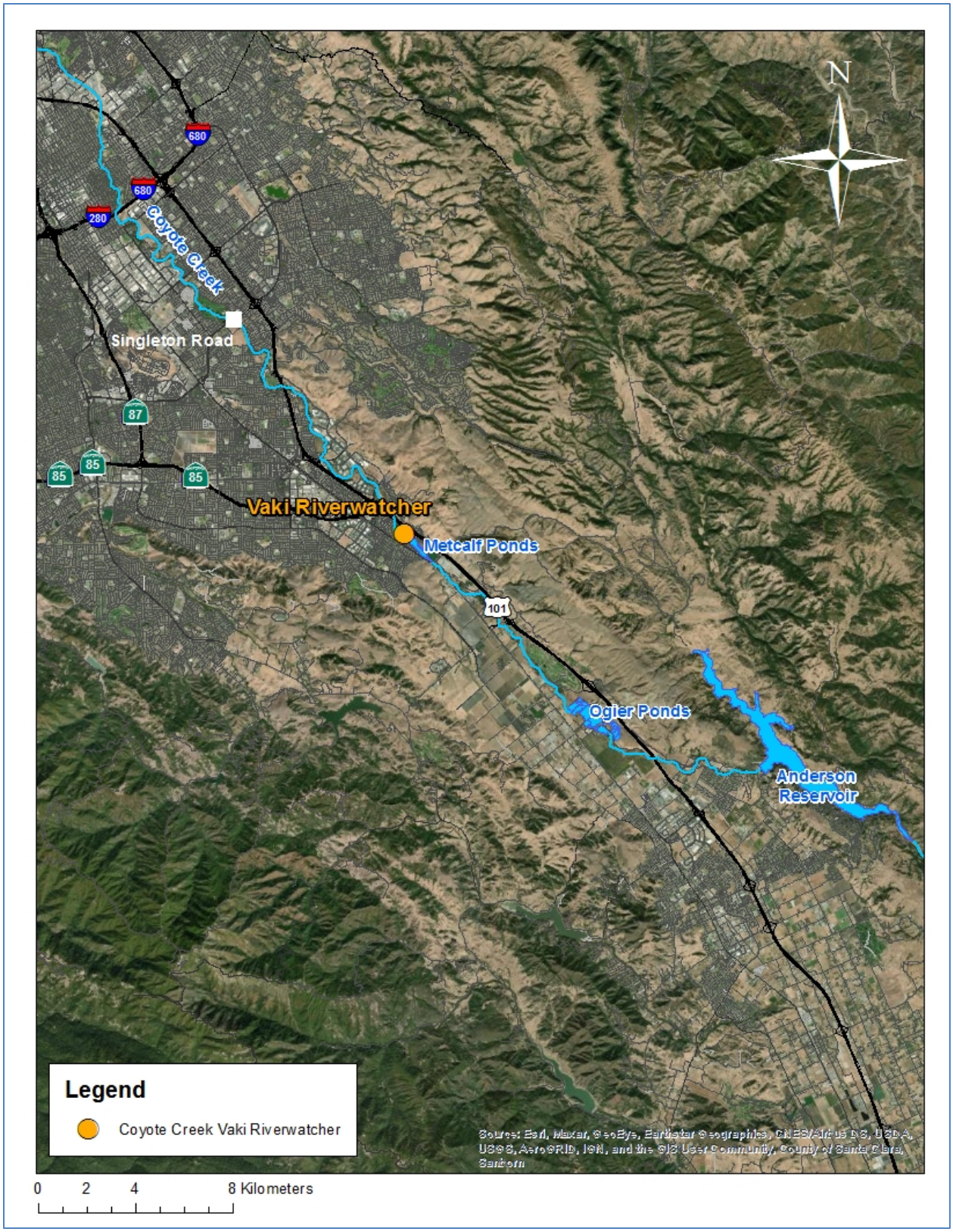

Figure 1. Coyote Creek Vaki Riverwatcher location.

Figure 2. Installation of the Vaki Riverwatcher system in the Coyote Creek Fishway on October 2, 2019. The red box indicates the fish counter.



Figure 3. Vaki Riverwatcher fish counter.

All the data collected by the Vaki were stored on the attached onsite computer. Data was manually downloaded from the computer up to twice per week and transferred to the Valley Water network. Once the data was downloaded, the onsite computer database was reset. The files were vetted by Valley Water staff as soon as possible following the download. During the biweekly visits to download data, Valley Water staff also performed maintenance by cleaning debris and algal build-up on the scanner plates and plexiglass in front of the camera with a Mr. Long Arm® brush.

The Vaki was attached directly to the AC power grid operated by Pacific Gas and Electric (PG&E). After any power outages, the onsite computer was unable to automatically reopen the Vaki software causing gaps in the data until the Vaki was visited and the program was manually reopened. An outage on October 24, 2019 resulting from a PG&E power shut-off caused a 7.5-day gap in recorded data since the Vaki was not visited until a week after the outage to reopen the software program. For six days in February, the cable connecting the counter to the onsite computer was damaged, and detections were not recorded until the cable was replaced on February

26, 2020. Lastly, data was not recorded for another six days in March due to a power outage. Time periods in which data was not recorded are detailed in Table 1. It is possible for migrating fish to have been missed during these time periods, which add up to a total of approximately 20 full days when fish were not being monitored.

Table 1. 2019-2020 Vaki outage durations and causes.

Duration of outage (hours)	Cause of outage	Start of outage	End of outage
185	Power outage	10/24/2019 18:13	11/1/2019 11:59
144	Damaged cable	2/20/2020 13:35	2/26/2020 13:54
143	Power outage	3/17/2020 15:38	3/23/2020 15:00
Total duration of outage: 472 hours (approx. 20 days)			

Due to the COVID-19 shelter-in-place order that went into effect in Santa Clara County in March 2020, the Vaki was not checked between March 10 and March 22. Vaki maintenance was considered essential work; therefore, Valley Water staff resumed checking the Vaki but reduced the number of checks to approximately one per week. Masks were worn and social distancing guidelines were adhered to during visits.

The Vaki was powered off for the season on May 19, 2020 and removed from the fish ladder on May 30, 2020.

Data Analysis

The Vaki recorded silhouettes and videos of all items large enough to break the plane of the diodes (body depth of 40 mm or greater). Scanned infrared silhouettes and video images were reviewed using the Winari software to ensure that only fish passage events were included in the overall passage counts. Videos were used to identify fish to species when conditions provided clear images, and silhouettes were also used to identify fish to species if identifying characteristics were present. Detections without accompanying videos were only sorted into specific species categories if the silhouette

was clear and the confidence level of identification was high; otherwise, these detections were sorted into the “unknown fish” category. Videos with two or more species present were placed into the “multiple species” category, unless one of the species detected was an anadromous fish. A confidence level rating system analyzing both silhouette and video quality was used to rate the likelihood of accurate identification for anadromous fish (Table 2). This rating system was used for Pacific lamprey (*Entosphenus tridentatus*) as this was the only anadromous species detected by the Vaki during the 2019-2020 monitoring period.

Table 2. Confidence rating system used for identifying Vaki detections of anadromous fish species.

	High quality video	**Average quality video**	**Poor quality video**	**Video absent**
High quality silhouette	High confidence	High confidence	Medium confidence	Medium confidence
Average quality silhouette	High confidence	High confidence	Medium confidence	Low confidence
Poor quality silhouette	High confidence	Medium confidence	Low confidence	Can’t be categorized
Silhouette absent	High confidence	Medium confidence	Low confidence	N/A

The Vaki system is designed to track adult migratory fish with a clear migratory path (i.e., anadromous fish), but it does not provide the ability to estimate the number of fish using the habitat in which the system is installed. For Centrarchidae, Cyprinidae, Ictaluridae, and Catostomidae species that are not migrating, detection indicates presence but cannot be used to assess population numbers. These species were amalgamated by family for analysis and reporting purposes, but the species name was noted if positive identification was possible.

Partway through data review in fall 2020, a malfunction with the Winari software required a reboot of the entire database and all of the previously reviewed data was subsequently lost. However, prior to this malfunction, a technical memorandum

prepared in July 2020 for the Federal Energy Regulatory Commission (FERC) Order Compliance Project summarized the results for the time periods when flows likely allowed for adult *O. mykiss* passage (December 1, 2019 to January 30, 2020 and March 14 to May 1, 2020). The memorandum reported the number of detections of anadromous fish species, unknown fish, and non-anadromous fish that were identified at least to the family level within those time periods. Because it would take a substantial amount of time to re-review all of the data and it had already been summarized, Valley Water staff focused on reviewing the data that was excluded from the memorandum once the Winari issue was resolved.

The July 2020 memorandum with the results of the preliminary review is provided in Appendix A.

Results

A total of 20,096 fish detections were recorded during the 2019-2020 monitoring season. Non-anadromous fish in the Catostomidae, Centrarchidae, Cyprinidae, and Ictaluridae families accounted for 16,612 of the detections, and 3,479 detections were placed in the unknown fish category.

The Centrarchidae species positively identified included largemouth bass (*Micropterus salmoides*) and bluegill (*Lepomis macrochirus*). Hitch (*Lavinia exilicauda*), common carp (*Cyprinus carpio*) and goldfish (*Carassius auratus*) were the Cyprinidae species that were positively identified, and the only Ictaluridae species positively identified by the Vaki included channel catfish (*Ictalurus punctatus*). Examples of positive species identifications can be seen in Appendix B.

No *O. mykiss* or Chinook salmon were identified during the 2019-2020 monitoring season. Pacific lamprey was the only anadromous fish species identified with a total of five detections occurring on April 25, 2020 and April 28, 2020; these detections were likely two individuals. Additionally, a Pacific lamprey was visually observed attached to the outside of the Vaki counter on April 22, 2020 while it was lifted out of the water for

cleaning, but this observation was not included in the Vaki detection count. Though the Pacific lamprey detections were analyzed in the preliminary review, dates of detections were provided in the memorandum, so videos and silhouettes were re-reviewed in Winari in order to run them through the confidence matrix. Based on the confidence matrix (Table 2), three of the Pacific lamprey Vaki detections were rated high confidence (high quality video and silhouette), one was rated medium confidence (average quality video and poor quality silhouette), and one was rated low confidence due to an average quality silhouette and a video with no discernable lamprey present. All five lamprey detections were recorded moving upstream. The timing of the Pacific lamprey detections, as well as the Vaki outages, in relation to stream flow on Coyote Creek can be seen in Figure 4.

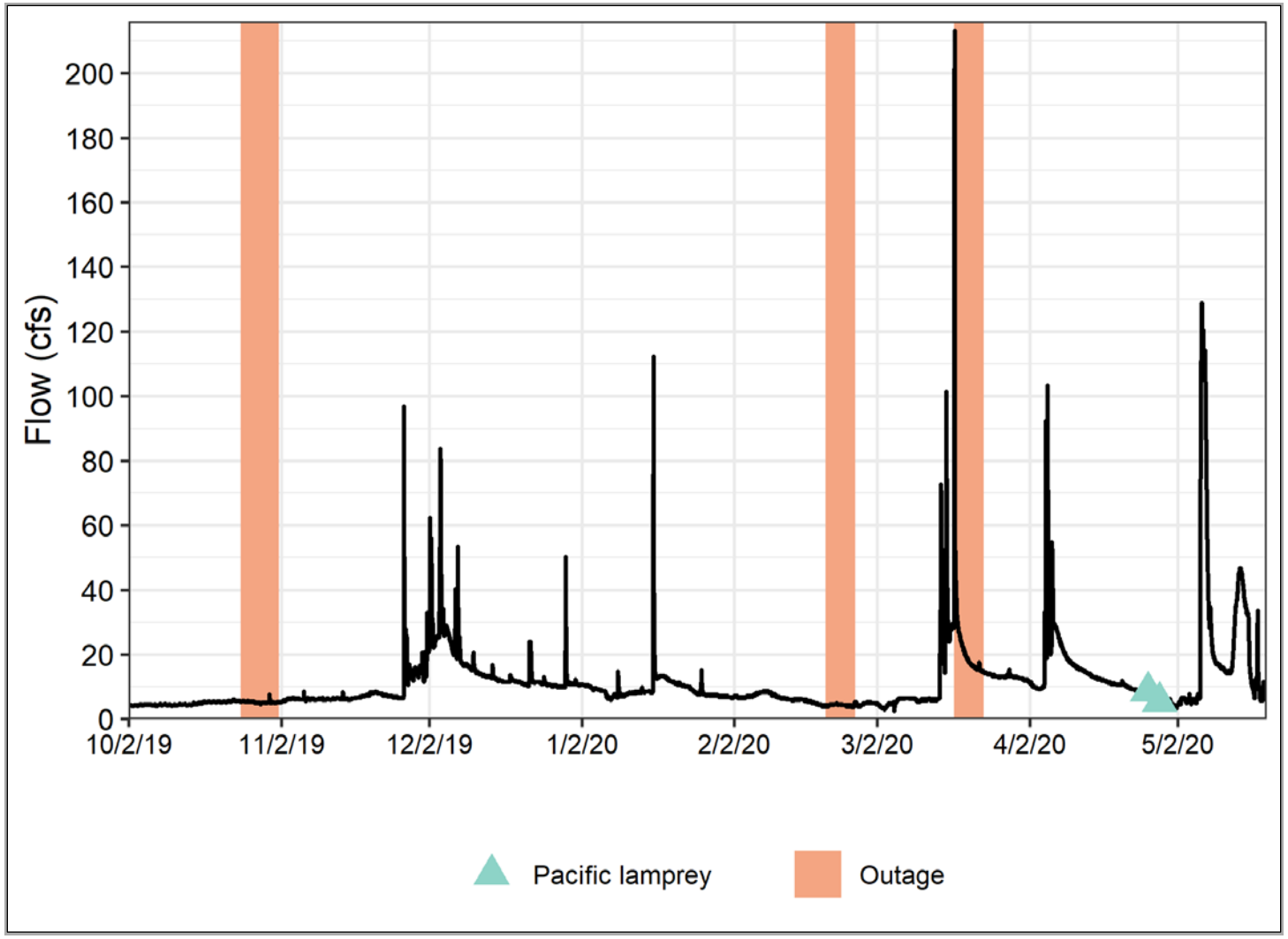

Figure 4. Pacific lamprey detections and Vaki outages in relation to stream flow (cubic feet per second) on Coyote Creek at Stream Gage ALERT 5058 at Edenvale. Note that lamprey detections occurred on two separate days, but multiple detections per day cannot be discerned.

Discussion

Based on the date and time of the Pacific lamprey Vaki detections, it is likely that the five detections were of two individuals. Due to Pacific lampreys' ability to latch onto walls and fit through small spaces, it is probable that additional lamprey went undetected by traversing around the Vaki counter. This presumption is further supported by the observation of a lamprey latched onto the outside of the counter during maintenance on April 22, 2020.

Though no adult *O. mykiss* or Chinook salmon detections were identified during the monitoring period, it is possible that they moved through the fish ladder during periods of time when the Vaki was non-operational. Per Moyle (2002), adult *O. mykiss* typically begin their upstream migration between December and March, peaking in January and February, while the Chinook salmon migration period occurs from October through January. The Vaki experienced three outages during the monitoring season, two of which occurred during the *O. mykiss* migration period (2/20/20-2/26/20 and 3/17/20-3/23/20) and one which occurred during the Chinook salmon migration period (10/24/19-11/1/19). While it is unlikely that *O. mykiss* moved through the fish ladder during the February outage due to low stream flows, it is possible that individuals went undetected while the Vaki was non-operational in March. The six-day March outage occurred immediately after the highest flow event of the season that could have triggered *O. mykiss* upstream movement. It is also unlikely that Chinook salmon moved through the fish ladder during the October-November outage due to low flows. However, there is the potential that *O. mykiss* and Chinook salmon actually were detected swimming through the Vaki but placed in the unknown fish category because the video or silhouette was not clear enough for identification.

The Vaki Riverwatcher is not designed to track the movement of juvenile *O. mykiss*, which may have gone unidentified during the monitoring season. The small size of the juvenile fish allows them to potentially swim through the weir bars outside of the Vaki or swim through the scanner plates without triggering the diodes, thus avoiding detection.

The 2019-2020 monitoring season overall had limited precipitation and limited stream flow, reducing opportunity for upstream passage of both *O. mykiss* and Chinook salmon.

References

Moyle, P. B. (2002). *Inland fishes of California*. Berkeley: University of California Press.

Valley Water (2020). Coyote Creek 2018-2019 Adult Salmonid Migration Monitoring Using the Vaki Riverwatcher Passive Monitoring System at the Coyote Percolation Dam Fish Ladder.

Appendix A

Coyote Creek Vaki Data Preliminary Review

Technical Memorandum

Valley Water

MEMORANDUM

FC 14 (08-21-19)

TO: Lisa Porcella **FROM**: Clayton Leal

SUBJECT: Coyote Creek Vaki Data Preliminary Review **DATE**: 7/17/2020

Steelhead (*Oncorhynchus mykiss, O. mykiss* for the remainder of the document) in the Central California Coast (CCC) Distinct Population Segment were listed as threatened by the National Marine Fisheries Service (NMFS) in 1997. Due to their protected status, Valley Water implemented a noninvasive means of documenting adult steelhead escapement in Coyote Creek. The equipment chosen to accomplish the task was the Vaki Riverwatcher (Vaki), a computer-based fish counter which employs scanner plates and a digital camera to capture videos and silhouette images of fish as they pass between the plates. This monitoring also allows for detections of other anadromous fish such as Chinook salmon (*Oncorhynchus tshawytscha*) and Pacific lamprey (*Entosphenus tridentatus*). The Vaki provides information on the occurrence and timing of adult fish migration both upstream and downstream through the counter. This unit was installed at the Coyote Percolation Facility within the fish ladder that provides passage over the instream diversion dam.

During the entire operating period (October 2 - May 19) a total of 24,101 data points were collected. This amounted to approximately 100 hours of videos, which is a substantial amount of staff time. The 2019-2020 migration season had limited precipitation and limited stream flow therefore reduced opportunity for upstream passage of anadromous fish. In order to complete the data review to be used in an evaluation for the Federal Energy Regulatory Commission (FERC) Order Compliance Project, data was reviewed only during a time period that we would expect adult *O. mykiss* would have been able to migrate. Figure 1 shows the stream flow during the December 2019 to May 2020 timeframe. Based on flow data it was determined that adult upstream passage was only likely to occur from December 1 to January 30 and then again from March 14 to May 1. The February 1 to March 13 timeframe had limited flows, and there was no passage opportunity for adult salmonids.

During the timeframe when passage could occur, the Vaki Riverwatcher recorded 9,103 data points. Of those videos 6,285 were identified to at least the level of family, while 1,169 were identified as fish, but could not be identified even to the level of family. The remaining 1,649 data points were deemed to not be fish.

No *O. mykiss* were identified during in any of the data analysis. The only anadromous species detected was Pacific lamprey. Five detection of Pacific lamprey occurred (April 25, 2020 and April 28, 2020), likely two individuals. Additionally, a Pacific lamprey was visually observed attached to the outside of the Vaki Riverwatcher on April 22, 2020 while the Vaki was being lifted to be cleaned.

The Vaki Riverwatcher experienced outages of operation during steelhead migration between 2/20/2020-2/26/2020 and 3/17/2020-3/23/2020. This was approximately 15 days of outages with only eight occurring during a time that migration was expected to be able to occur. Though no adult steelhead detections occurred during the monitoring period, it is possible that they

moved through the fish ladder during the periods of time when the Vaki was non-operational or did not provide a clear enough silhouette or video to be identified.

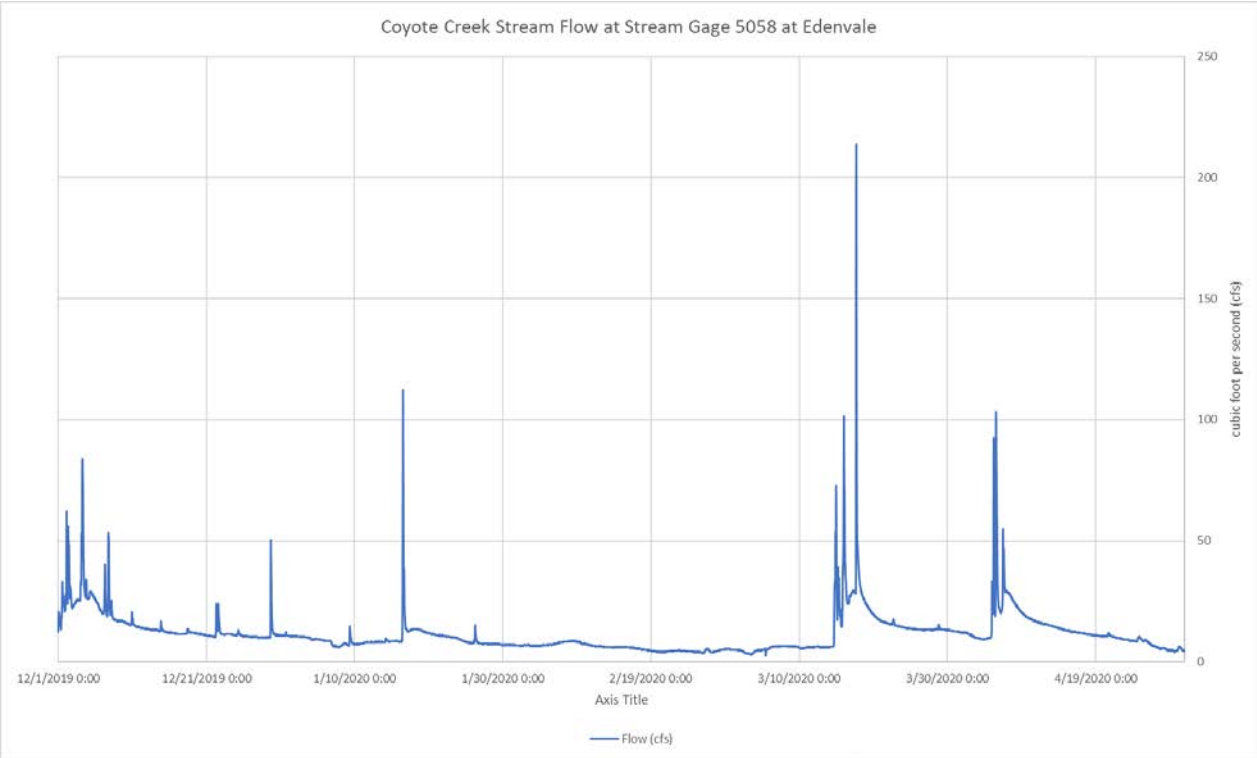

Figure 1: Stream flow on Coyote Creek at Stream Gage 5058 at Edenvale.

_____

Senior Water Resources Specialist
Environmental Mitigation and Monitoring Unit

Appendix B

Example Silhouettes and Video Images

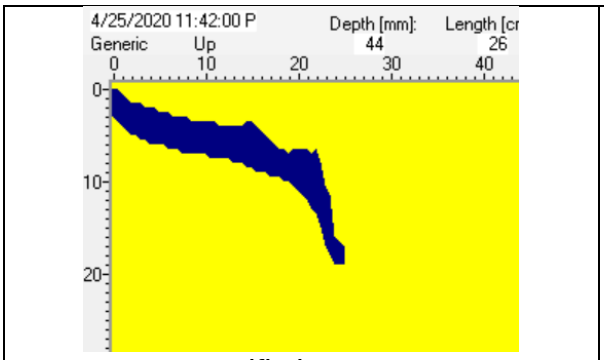

Pacific lamprey

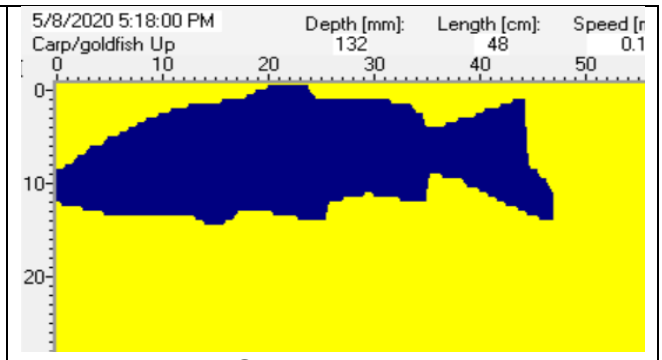

Common carp

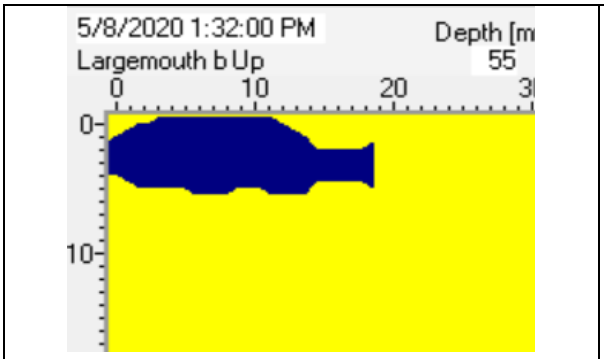

Largemouth bass

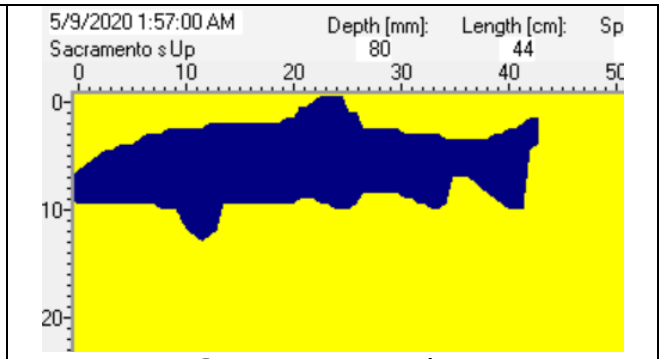

Sacramento sucker

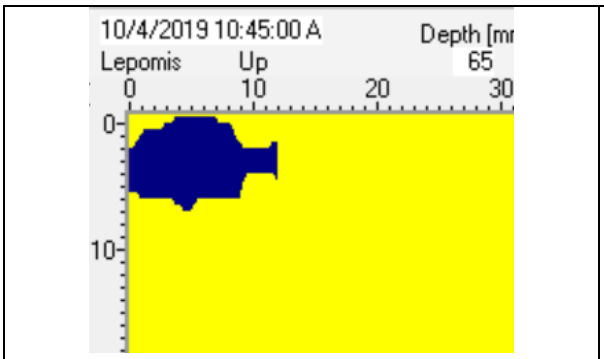

Bluegill

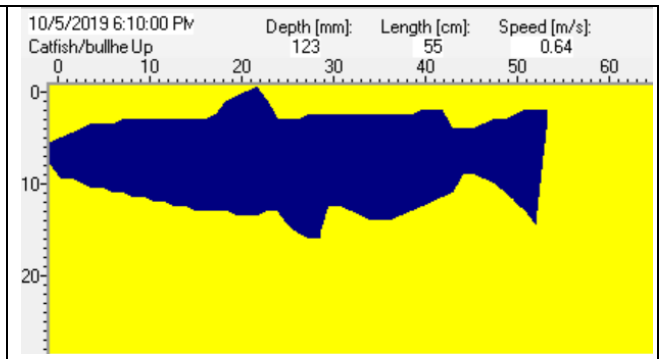

Channel catfish

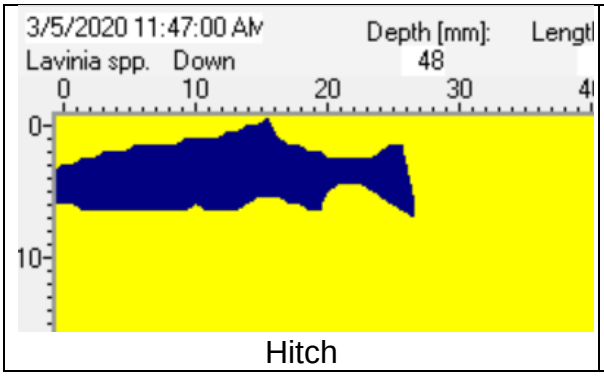

Hitch

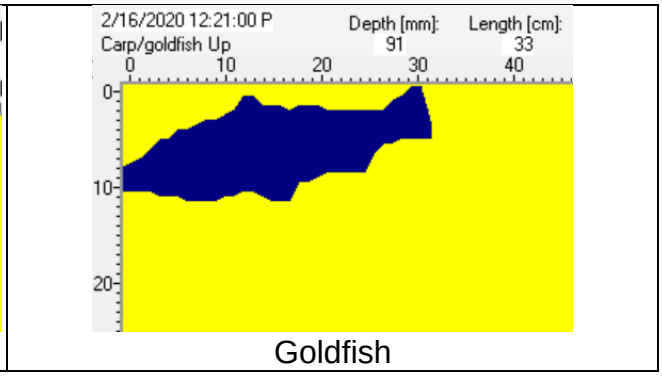

Goldfish

Figure B-1. Examples of silhouette images generated by the Vaki for each fish species referenced in the report.

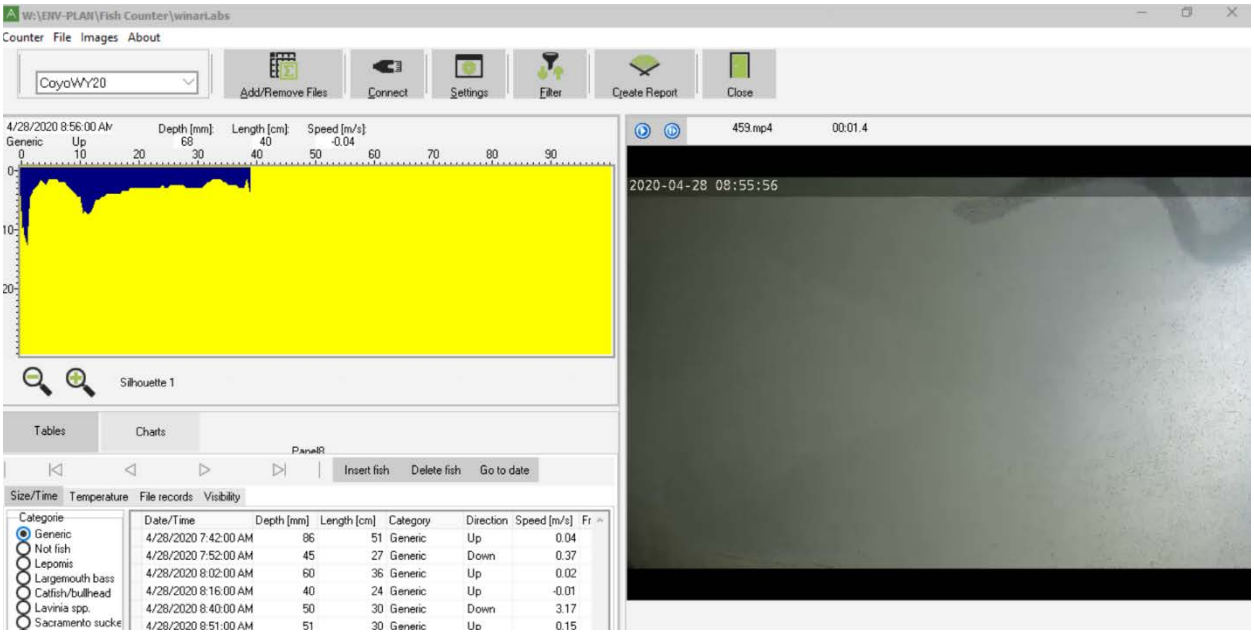

Figure B-2. Vaki video image of a Pacific lamprey (*Entosphenus tridentatus*).

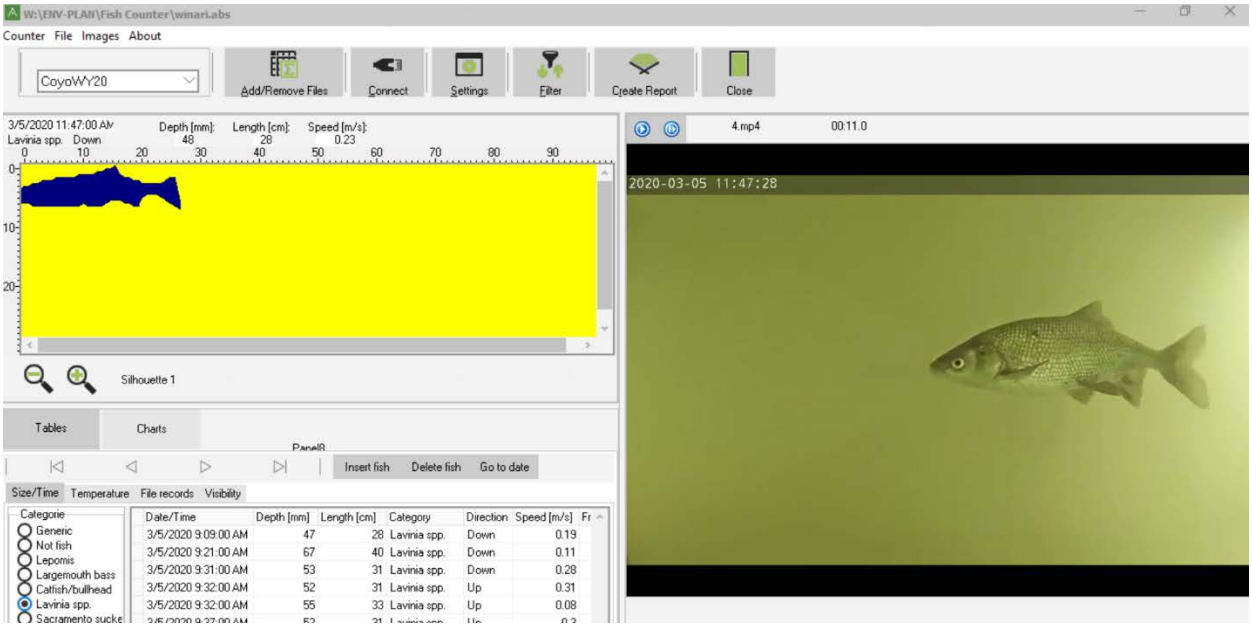

Figure B-3. Vaki video image of a Hitch (*Lavinia exilicauda*; classified as *Lavinia spp.*).

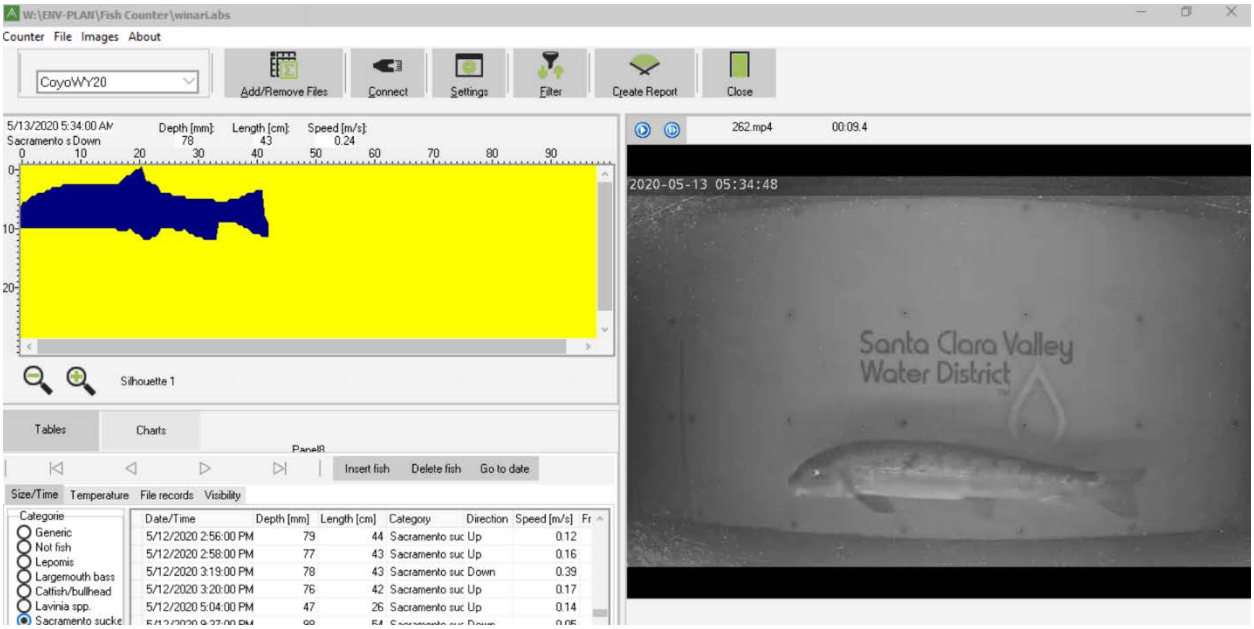

Figure B-4. Vaki video image of a Sacramento sucker (*Catostomus occidentalis*).

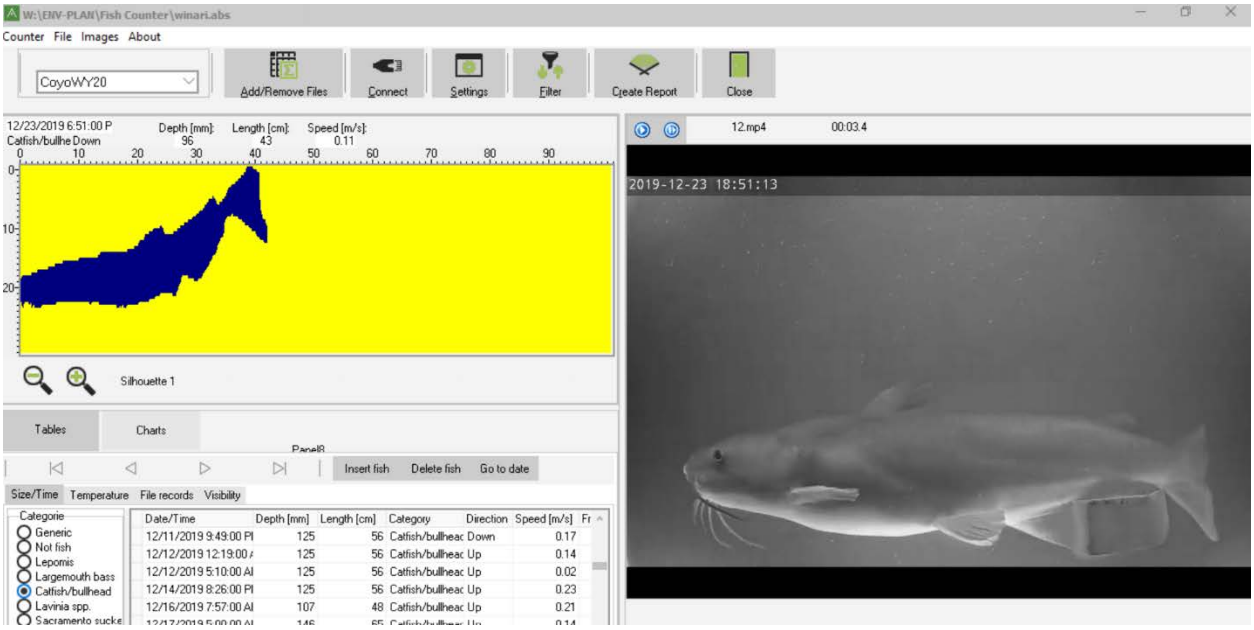

Figure B-5. Vaki video image of a Channel catfish (*Ictalurus punctatus*).

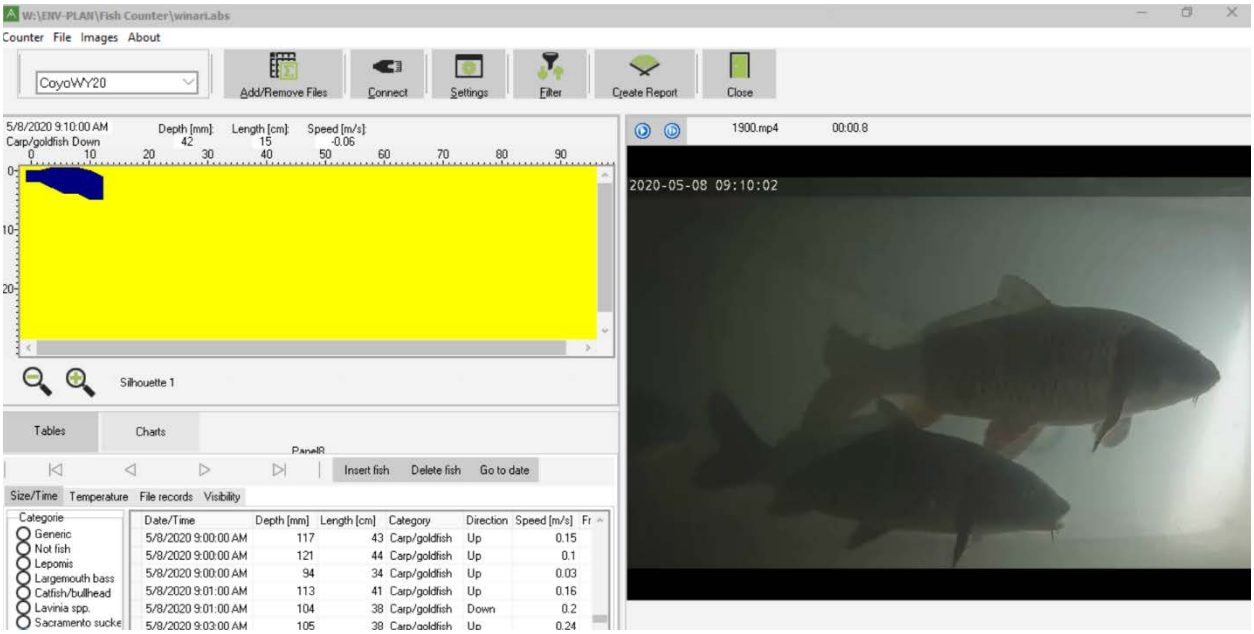

Figure B-6. Vaki video image of a Common carp (*Cyprinus carpio*).

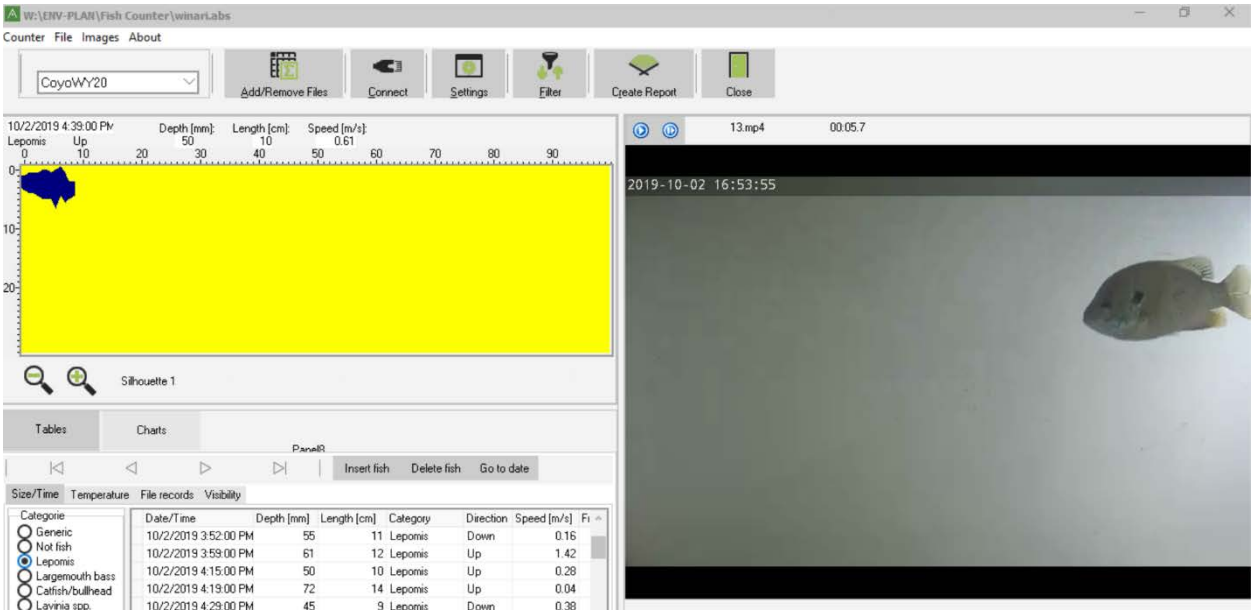

Figure B-7. Vaki video image of a Bluegill (*Lepomis macrochirus*; classified as *Lepomis spp*).

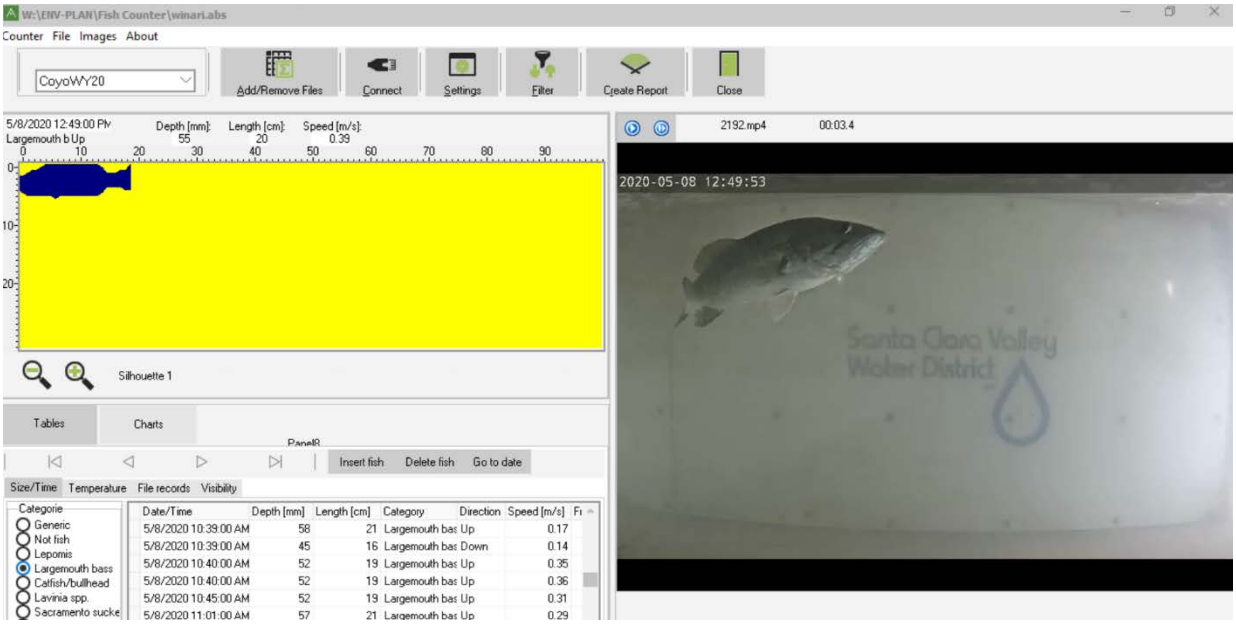

Figure B-8. Vaki video image of a Largemouth bass (*Micropterus salmoides*).

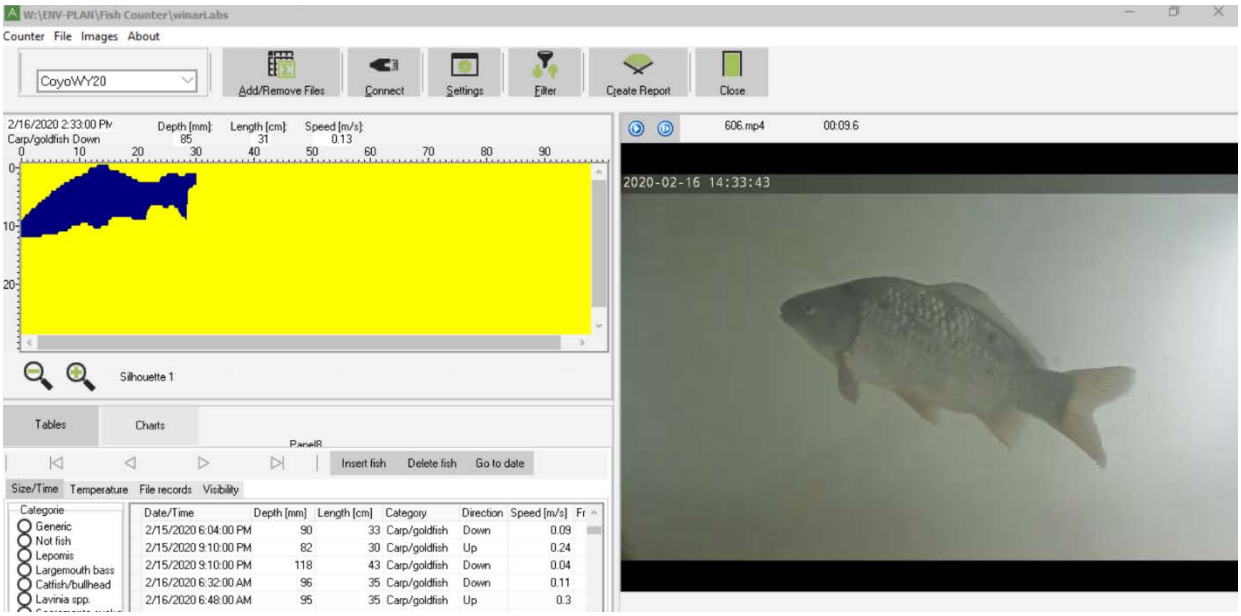

Figure B-9. Vaki video image of a Goldfish (*Carassius auratus)*.